

MRGCD Property Map No. 50

1917-18 OSE Rio Grande Drainage Survey  
MRGCD parcel data: prbers\_utm

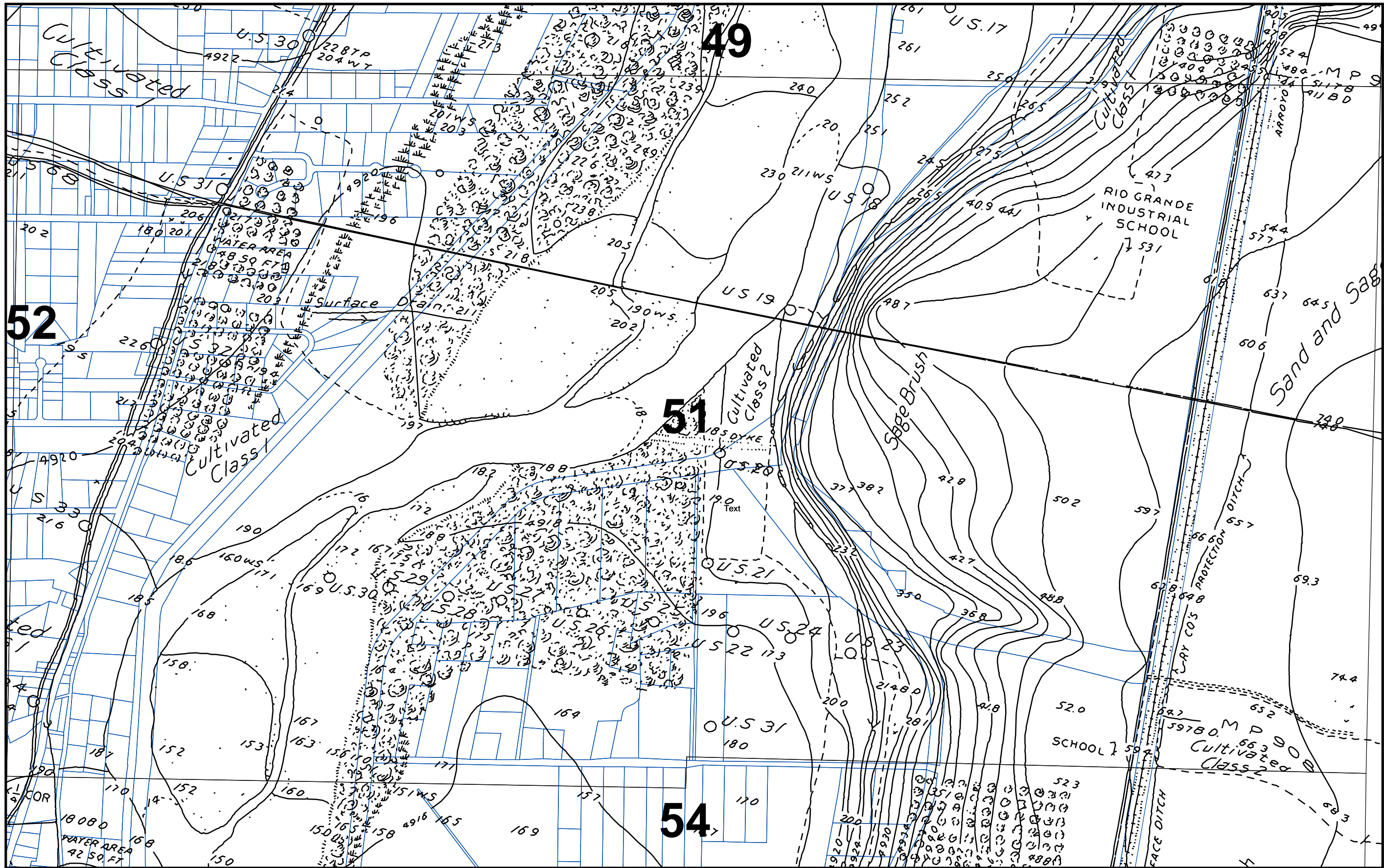
DISCLAIMER: OSE does not guarantee the accuracy of this version of the 1917-18 Rio Grande Drainage Survey map. The official version is housed at the District I Office of the State Engineer in Albuquerque.

District 1 Office - Water Rights  
Jess L. Ward, District Supervisor

N



Office of the State Engineer  
John R. D. Antonio, Jr., P.E.  
State Engineer



MRGCD Property Map No. 51

1917-18 OSE Rio Grande Drainage Survey  
MRGCD parcel data: prbers\_utm

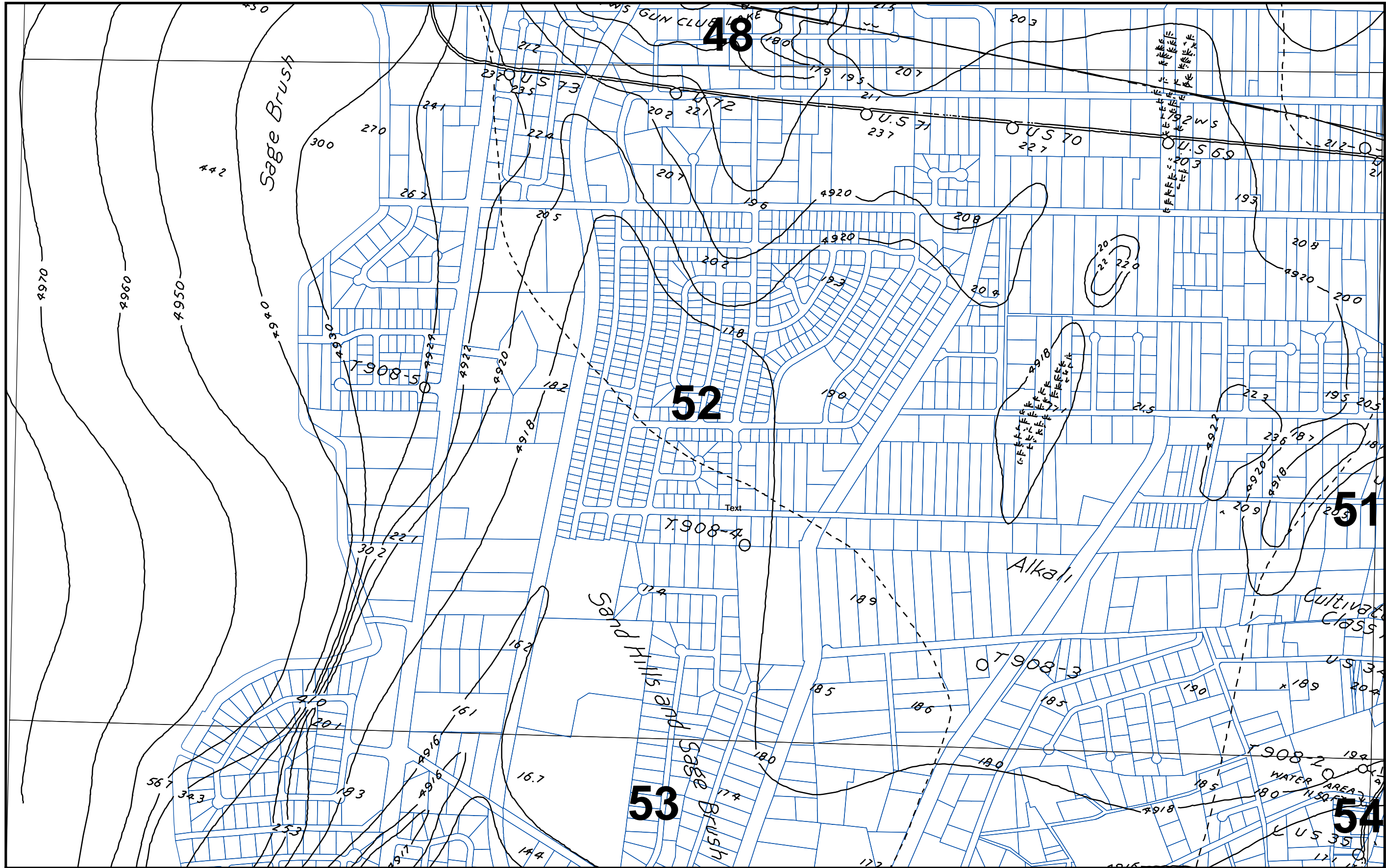
DISCLAIMER: OSE does not guarantee the accuracy of this version of the 1917-18 Rio Grande Drainage Survey map. The official version is housed at the District I Office of the State Engineer in Albuquerque.

District 1 Office - Water Rights  
Jess L. Ward, District Supervisor

N

Office of the State Engineer  
John R. D. Antonio, Jr., P.E.  
State Engineer





MRGCD Property Map No. 52

1917-18 OSE Rio Grande Drainage Survey  
MRGCD parcel data: prbers\_utm

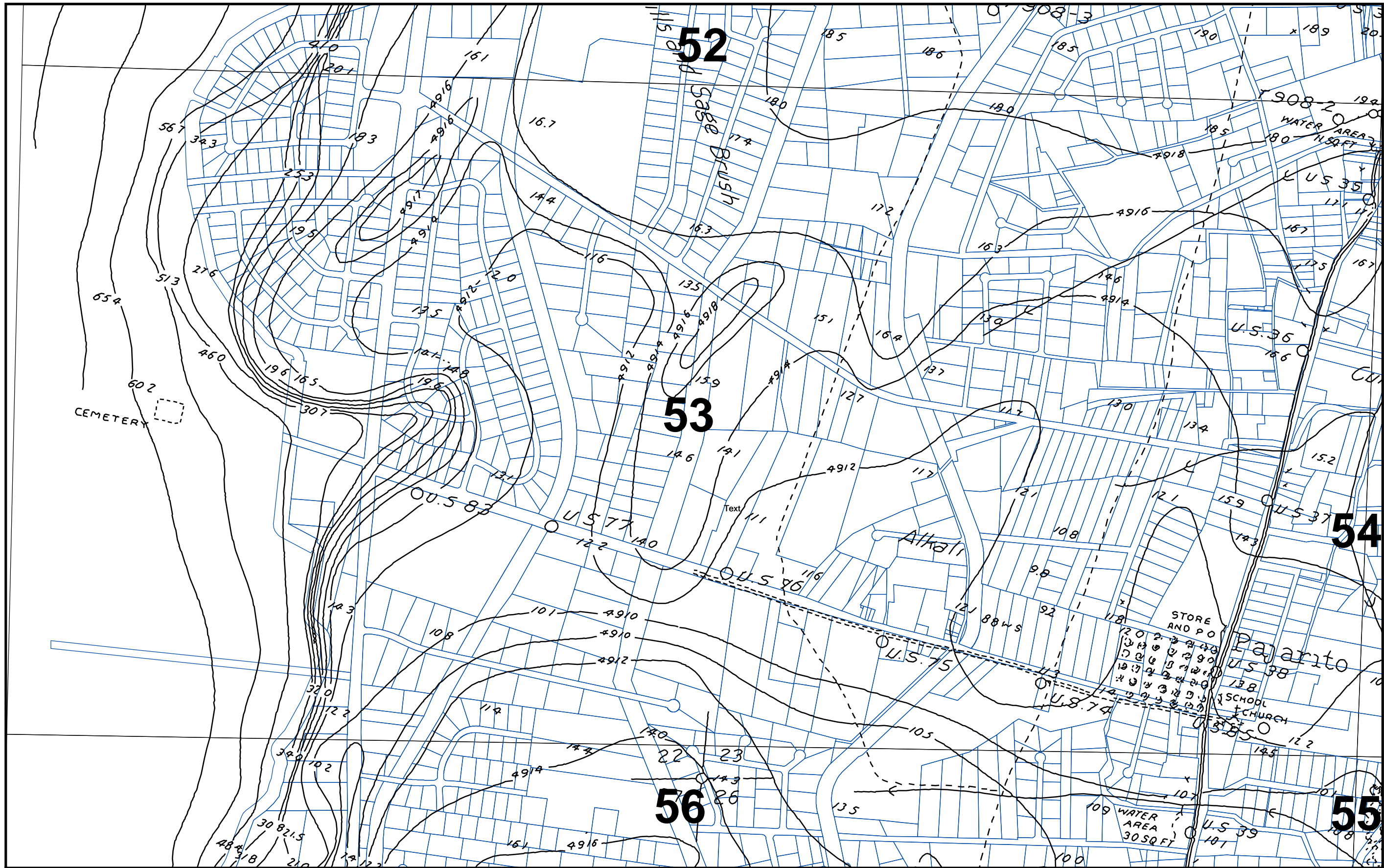
DISCLAIMER: OSE does not guarantee the accuracy of this version of the 1917-18 Rio Grande Drainage Survey map. The official version is housed at the District I Office of the State Engineer in Albuquerque.

District 1 Office - Water Rights  
Jess L. Ward, District Supervisor

Office of the State Engineer  
John R. D. Antonio, Jr., P.E.  
State Engineer

N





MRGCD Property Map No. 53

1917-18 OSE Rio Grande Drainage Survey  
MRGCD parcel data: prbers\_utm

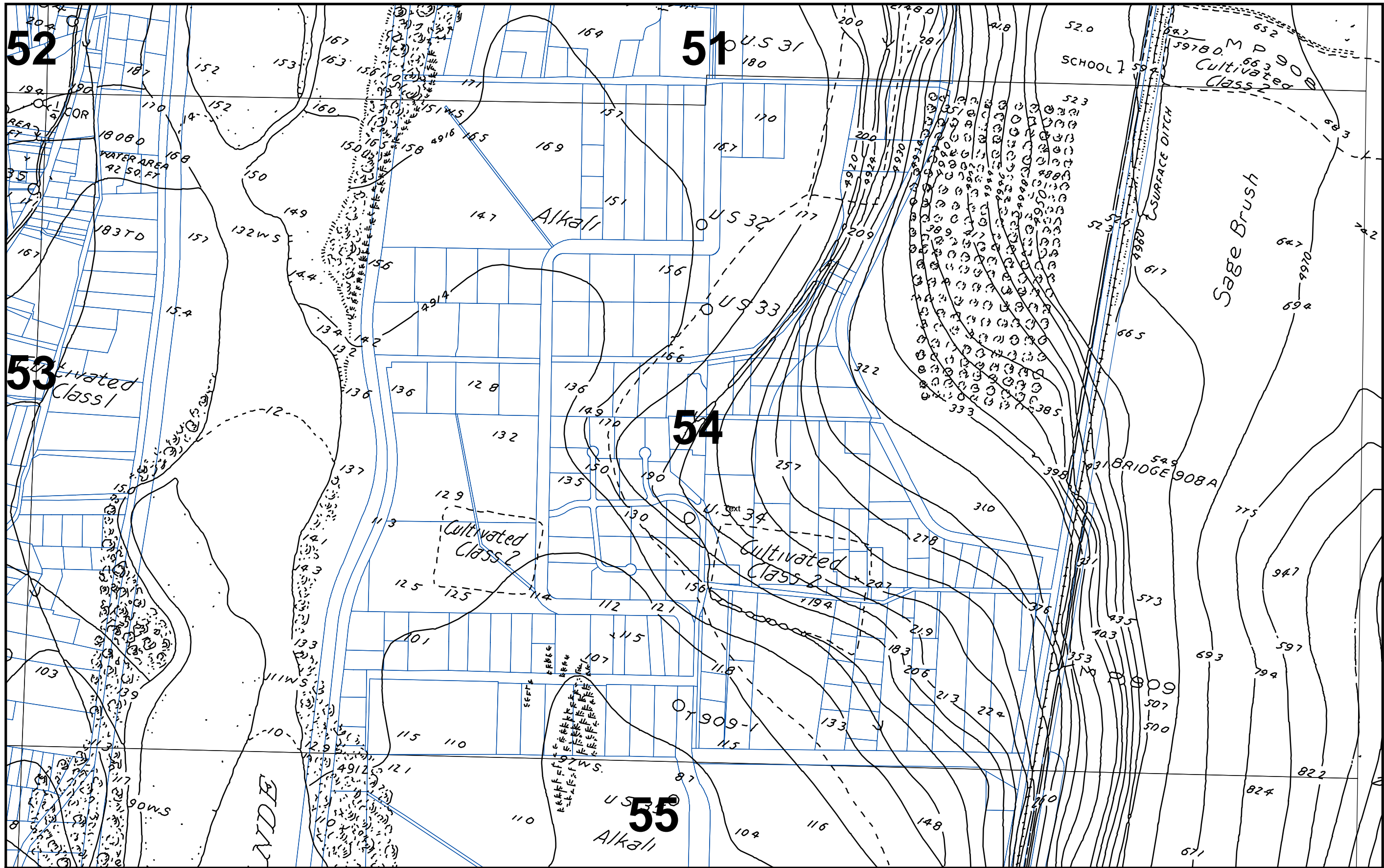
DISCLAIMER: OSE does not guarantee the accuracy of this version of the 1917-18 Rio Grande Drainage Survey map. The official version is housed at the District I Office of the State Engineer in Albuquerque.

District 1 Office - Water Rights  
Jess L. Ward, District Supervisor

Office of the State Engineer  
John R. D. Antonio, Jr., P.E.  
State Engineer

N





MRGCD Property Map No. 54

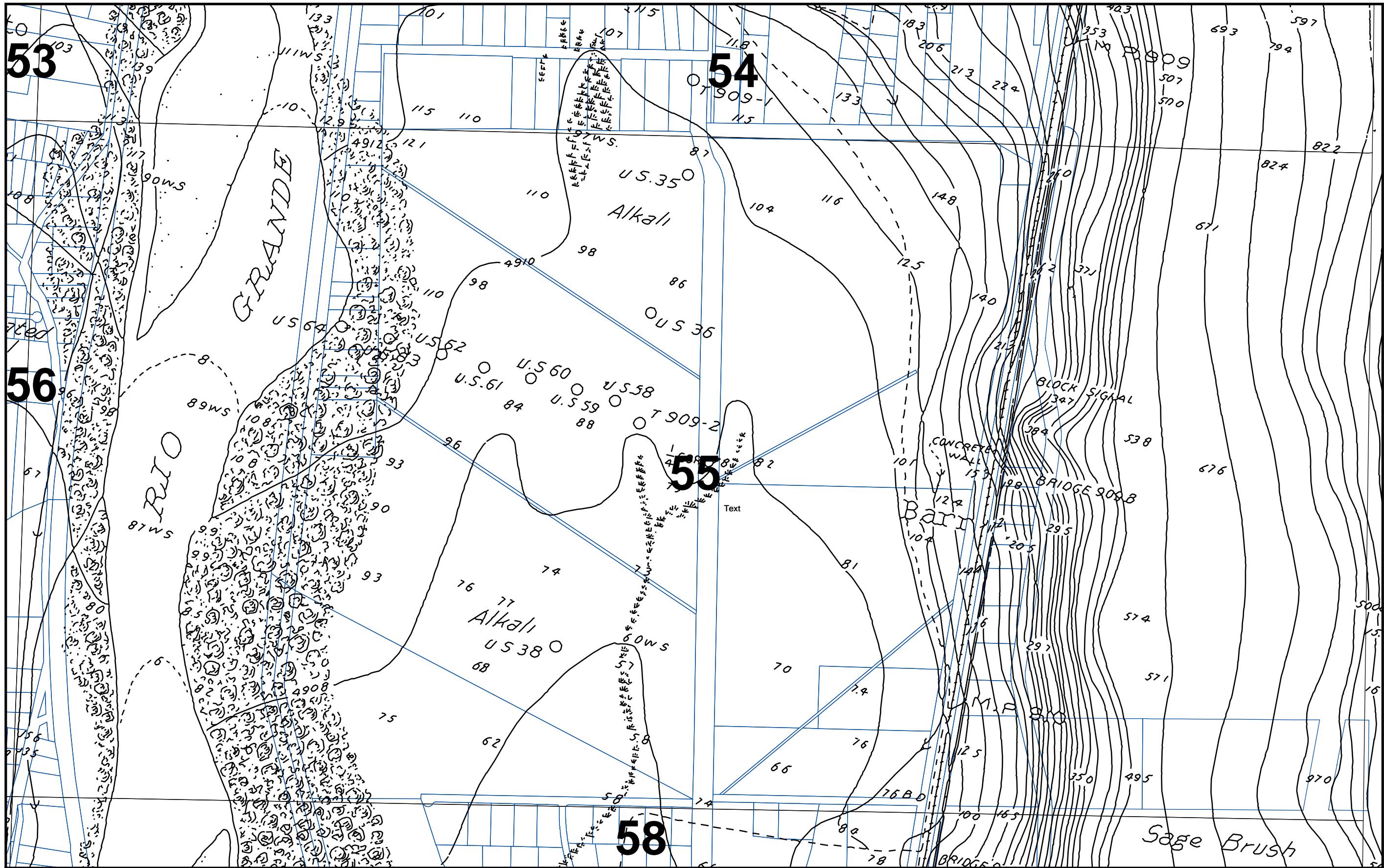
1917-18 OSE Rio Grande Drainage Survey  
MRGCD parcel data: prbers\_utm

DISCLAIMER: OSE does not guarantee the accuracy of this version of the 1917-18 Rio Grande Drainage Survey map. The official version is housed at the District I Office of the State Engineer in Albuquerque.

District 1 Office - Water Rights  
Jess L. Ward, District Supervisor

N

Office of the State Engineer  
John R. D. Antonio, Jr., P.E.  
State Engineer



MRGCD Property Map No. 55

1917-18 OSE Rio Grande Drainage Survey  
MRGCD parcel data: prbers\_utm

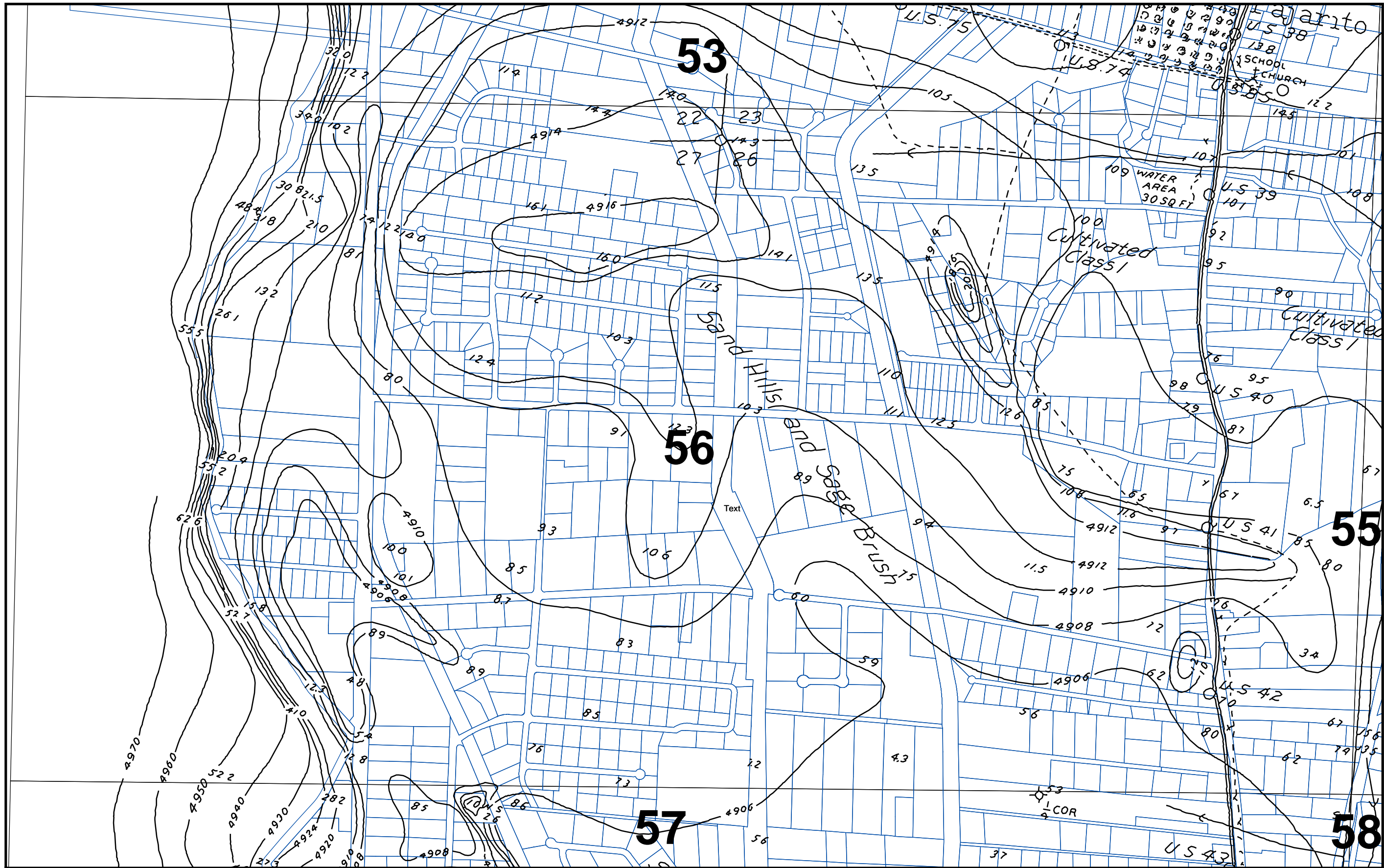
DISCLAIMER: OSE does not guarantee the accuracy of this version of the 1917-18 Rio Grande Drainage Survey map. The official version is housed at the District I Office of the State Engineer in Albuquerque.

District 1 Office - Water Rights  
Jess L. Ward, District Supervisor

N

Office of the State Engineer  
John R. D. Antonio, Jr., P.E.  
State Engineer





MRGCD Property Map No. 56

1917-18 OSE Rio Grande Drainage Survey  
MRGCD parcel data: prbers\_utm

DISCLAIMER: OSE does not guarantee the accuracy of this version of the 1917-18 Rio Grande Drainage Survey map. The official version is housed at the District I Office of the State Engineer in Albuquerque.

District 1 Office - Water Rights  
Jess L. Ward, District Supervisor

Office of the State Engineer  
John R. D. Antonio, Jr., P.E.  
State Engineer

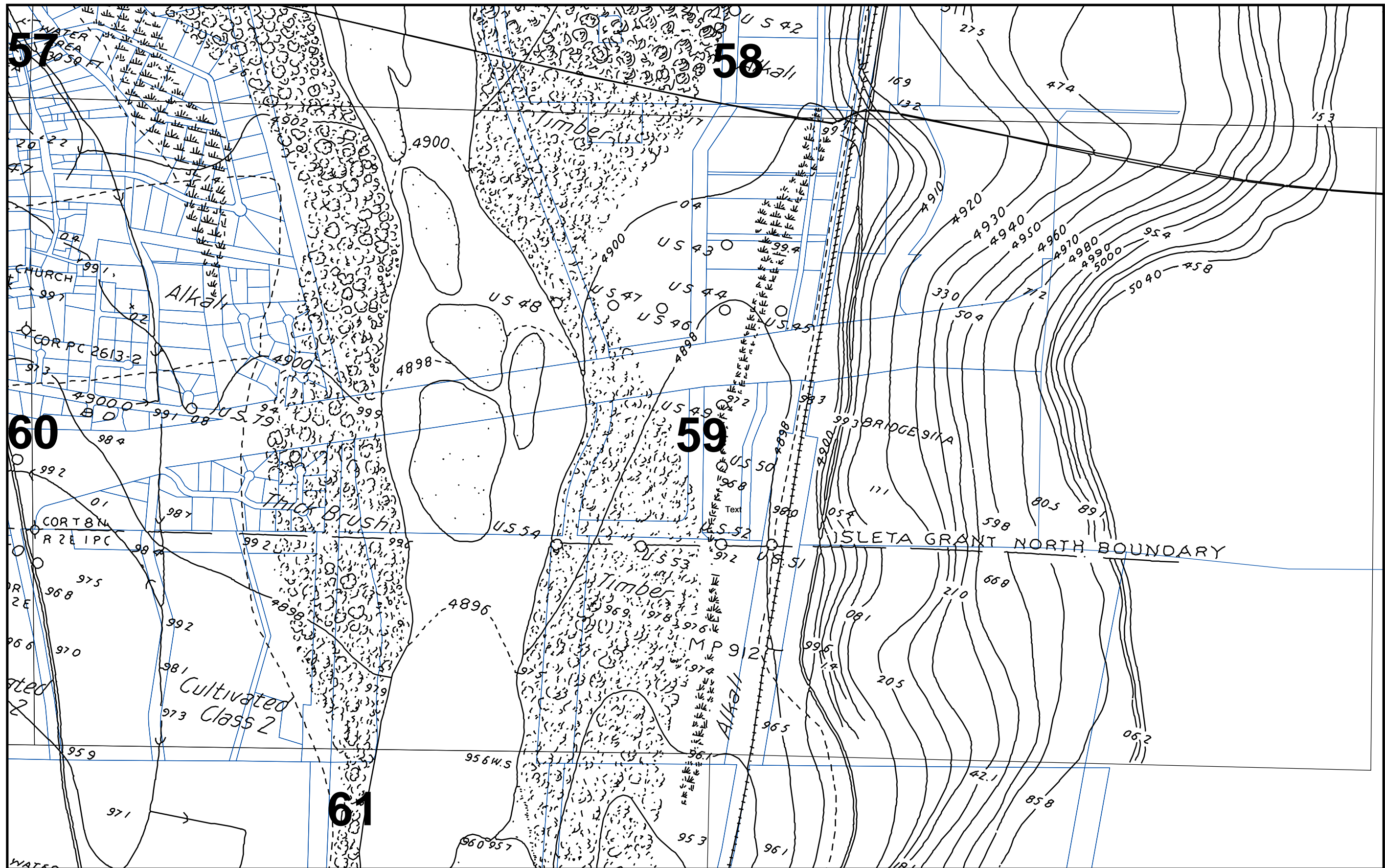
N











MRGCD Property Map No. 59

1917-18 OSE Rio Grande Drainage Survey  
MRGCD parcel data: prbers\_utm

DISCLAIMER: OSE does not guarantee the accuracy of this version of the 1917-18 Rio Grande Drainage Survey map. The official version is housed at the District I Office of the State Engineer in Albuquerque.

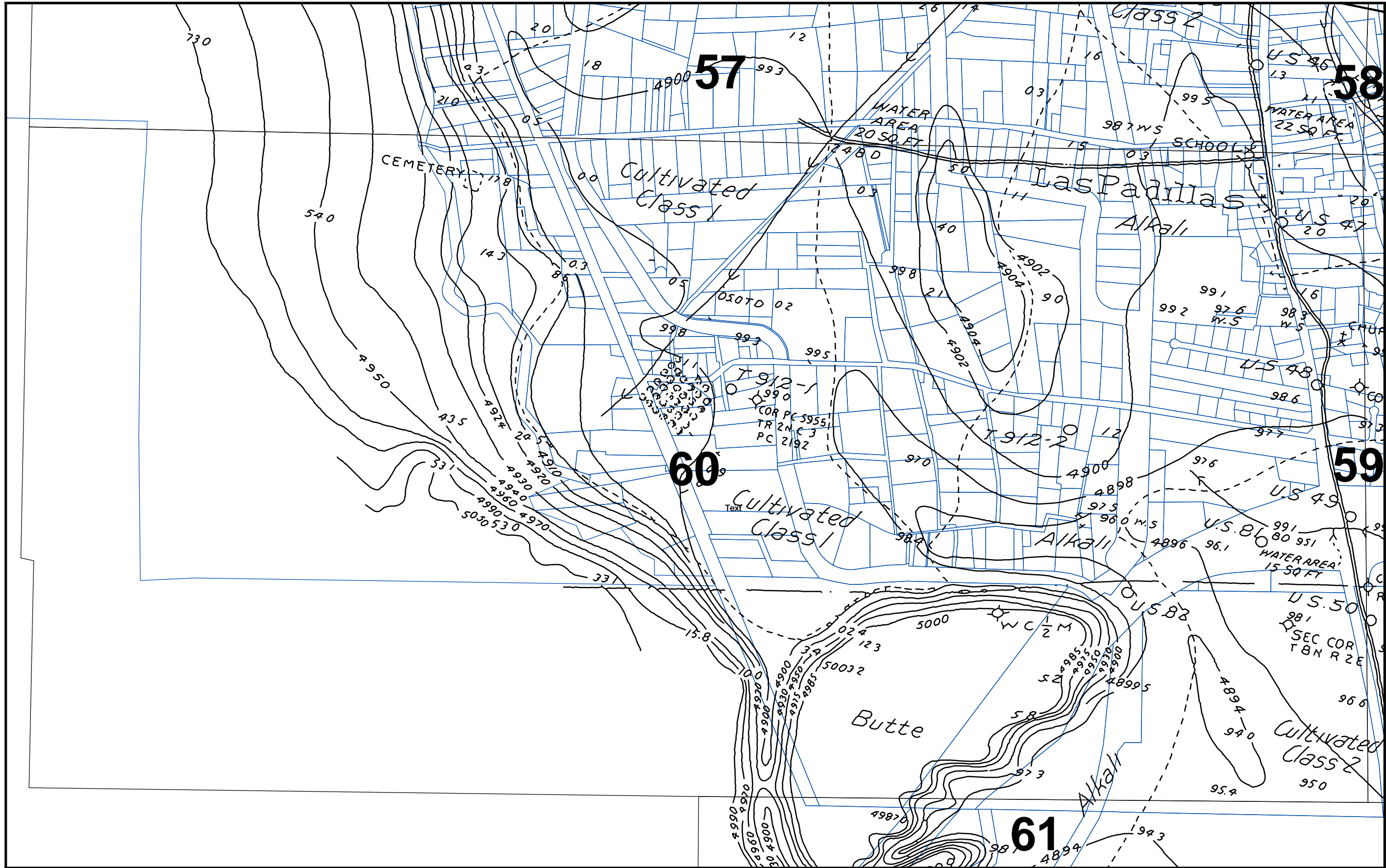
District 1 Office - Water Rights  
Jess L. Ward, District Supervisor

Office of the State Engineer  
John R. D. Antonio, Jr., P.E.  
State Engineer



dict I Office of the State Engineer in Albuquerque.





MRGCD Property Map No. 60

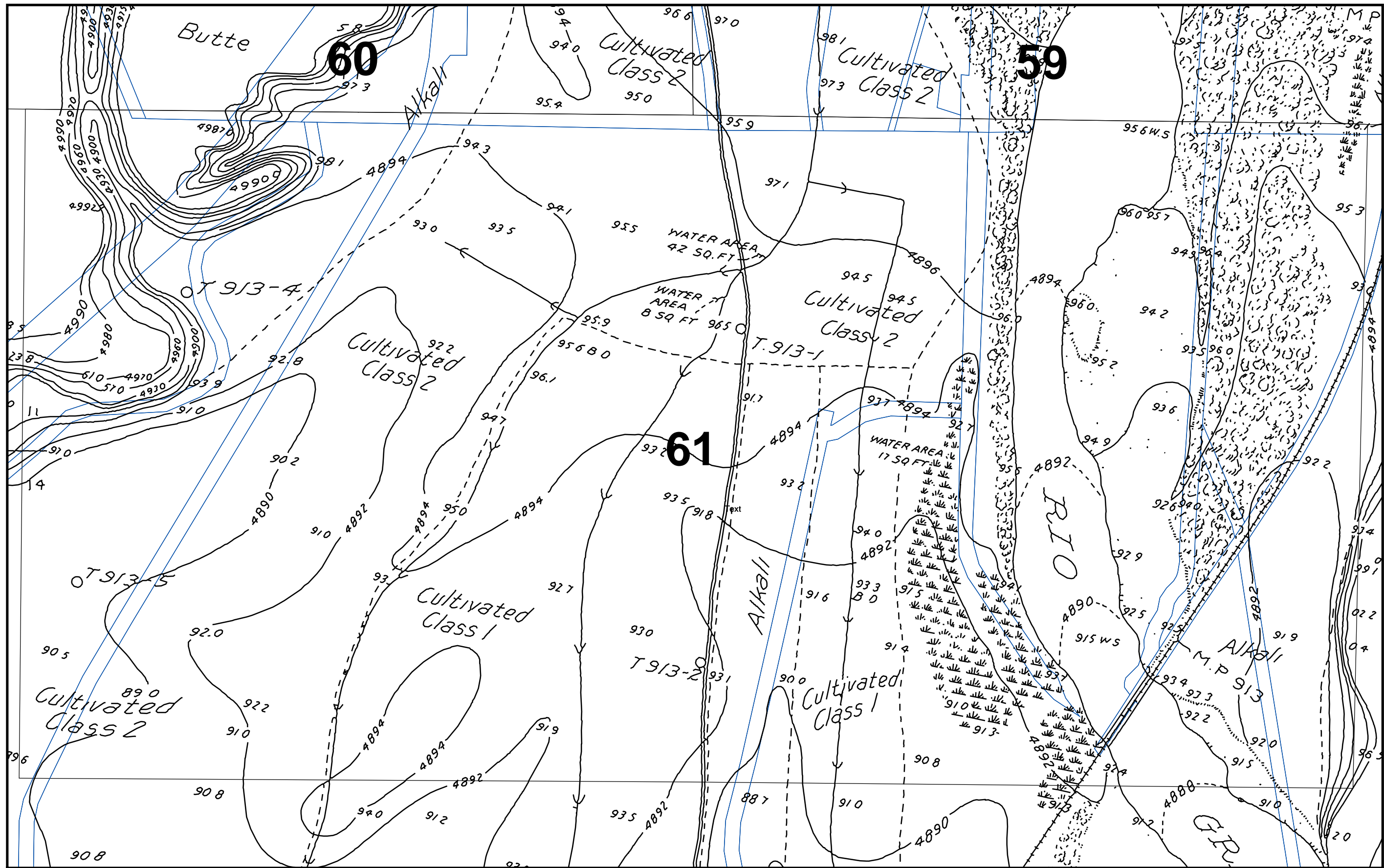
1917-18 OSE Rio Grande Drainage Survey  
MRGCD parcel data: prbers\_utm

DISCLAIMER: OSE does not guarantee the accuracy of this version of the 1917-18 Rio Grande Drainage Survey map. The official version is housed at the District I Office of the State Engineer in Albuquerque.

District 1 Office - Water Rights  
Jess L. Ward, District Supervisor

N

Office of the State Engineer  
John R. D. Antonio, Jr., P.E.  
State Engineer



MRGCD Property Map No. 61

1917-18 OSE Rio Grande Drainage Survey  
MRGCD parcel data: prbers\_utm

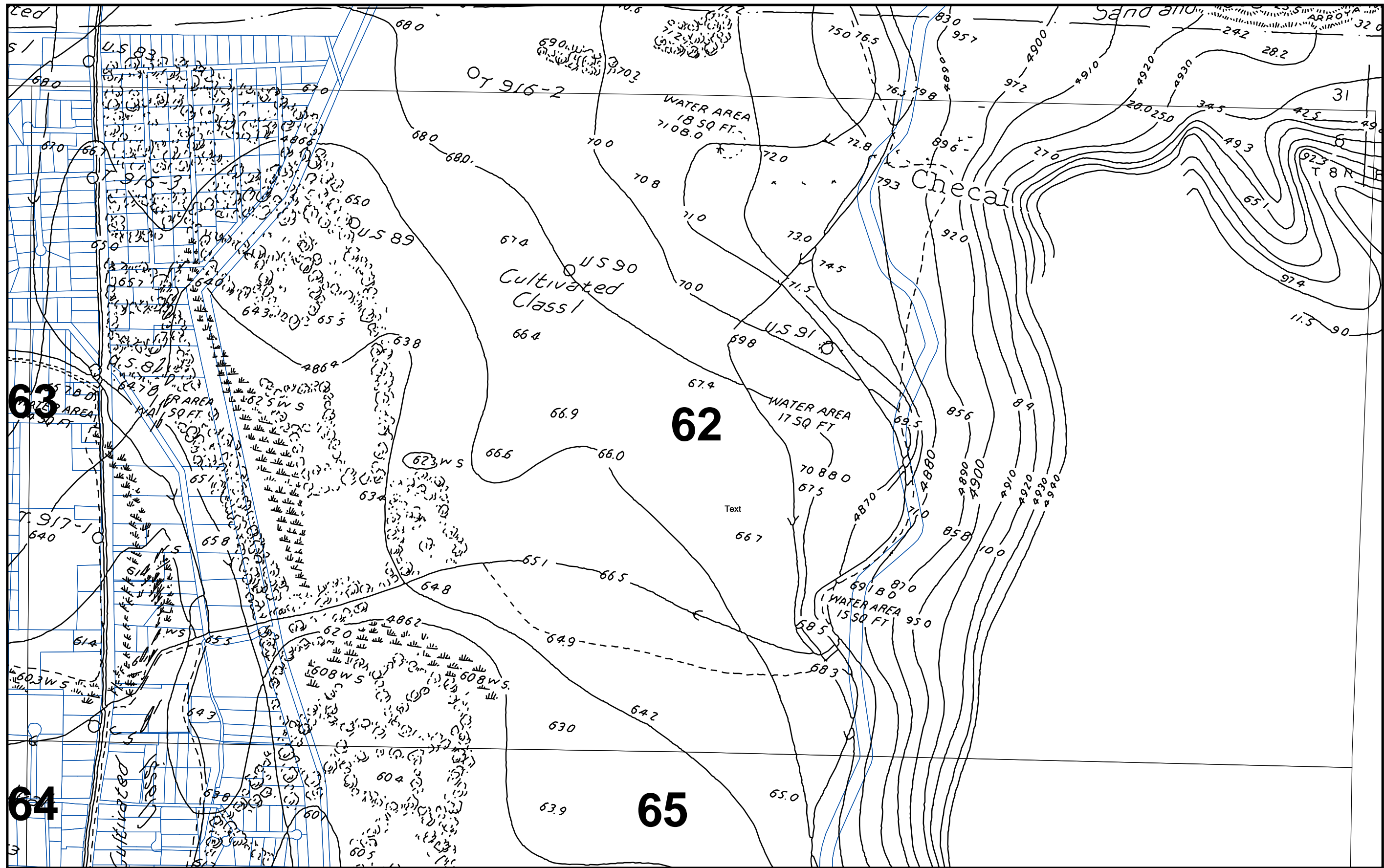
DISCLAIMER: OSE does not guarantee the accuracy of this version of the 1917-18 Rio Grande Drainage Survey map. The official version is housed at the District I Office of the State Engineer in Albuquerque.

District 1 Office - Water Rights  
Jess L. Ward, District Supervisor

Office of the State Engineer  
John R. D. Antonio, Jr., P.E.  
State Engineer

N





MRGCD Property Map No. 62

1917-18 OSE Rio Grande Drainage Survey  
MRGCD parcel data: prbers\_utm

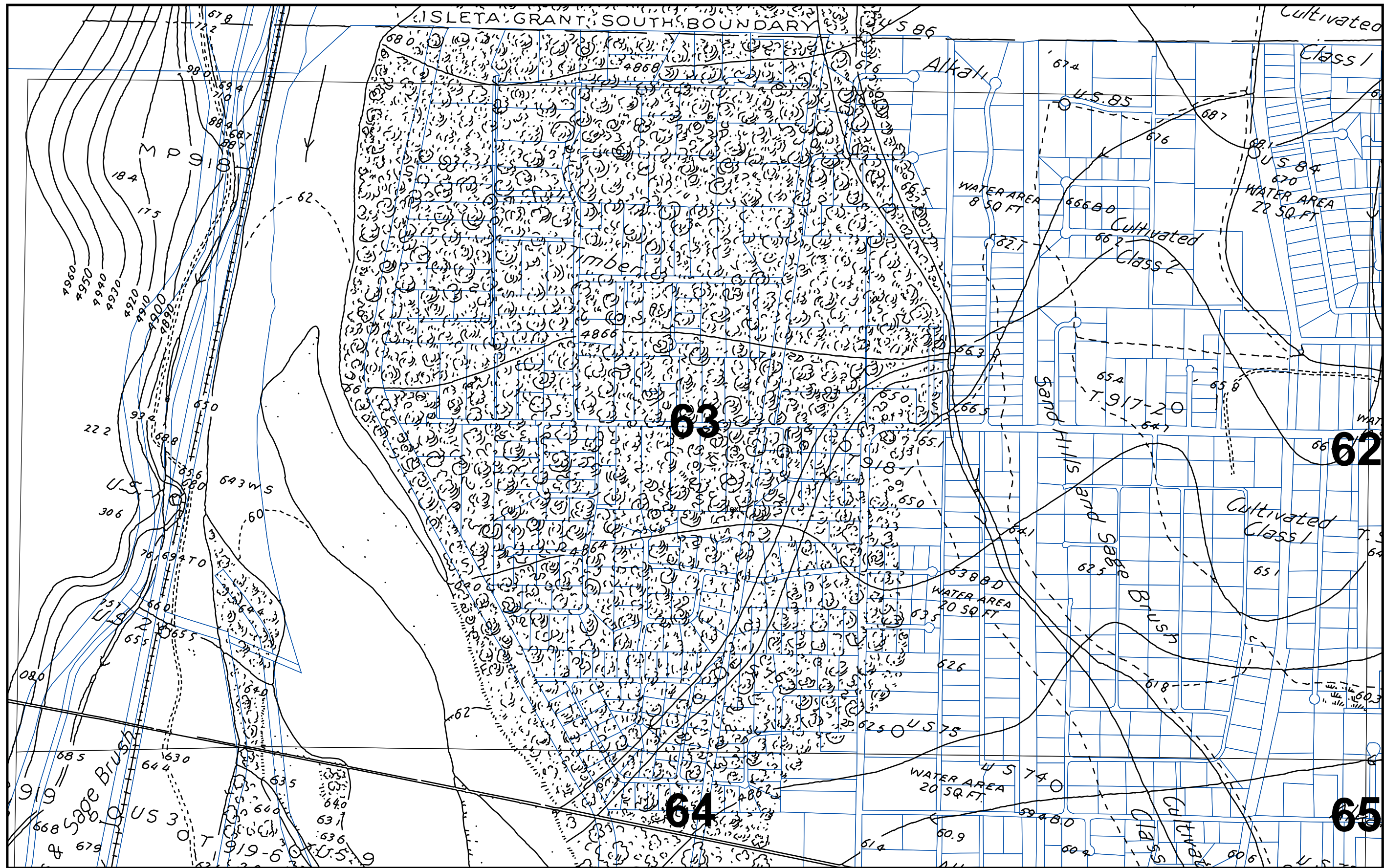
DISCLAIMER: OSE does not guarantee the accuracy of this version of the 1917-18 Rio Grande Drainage Survey map. The official version is housed at the District I Office of the State Engineer in Albuquerque.

District 1 Office - Water Rights  
Jess L. Ward, District Supervisor

Office of the State Engineer  
John R. D. Antonio, Jr., P.E.  
State Engineer







MRGCD Property Map No. 63

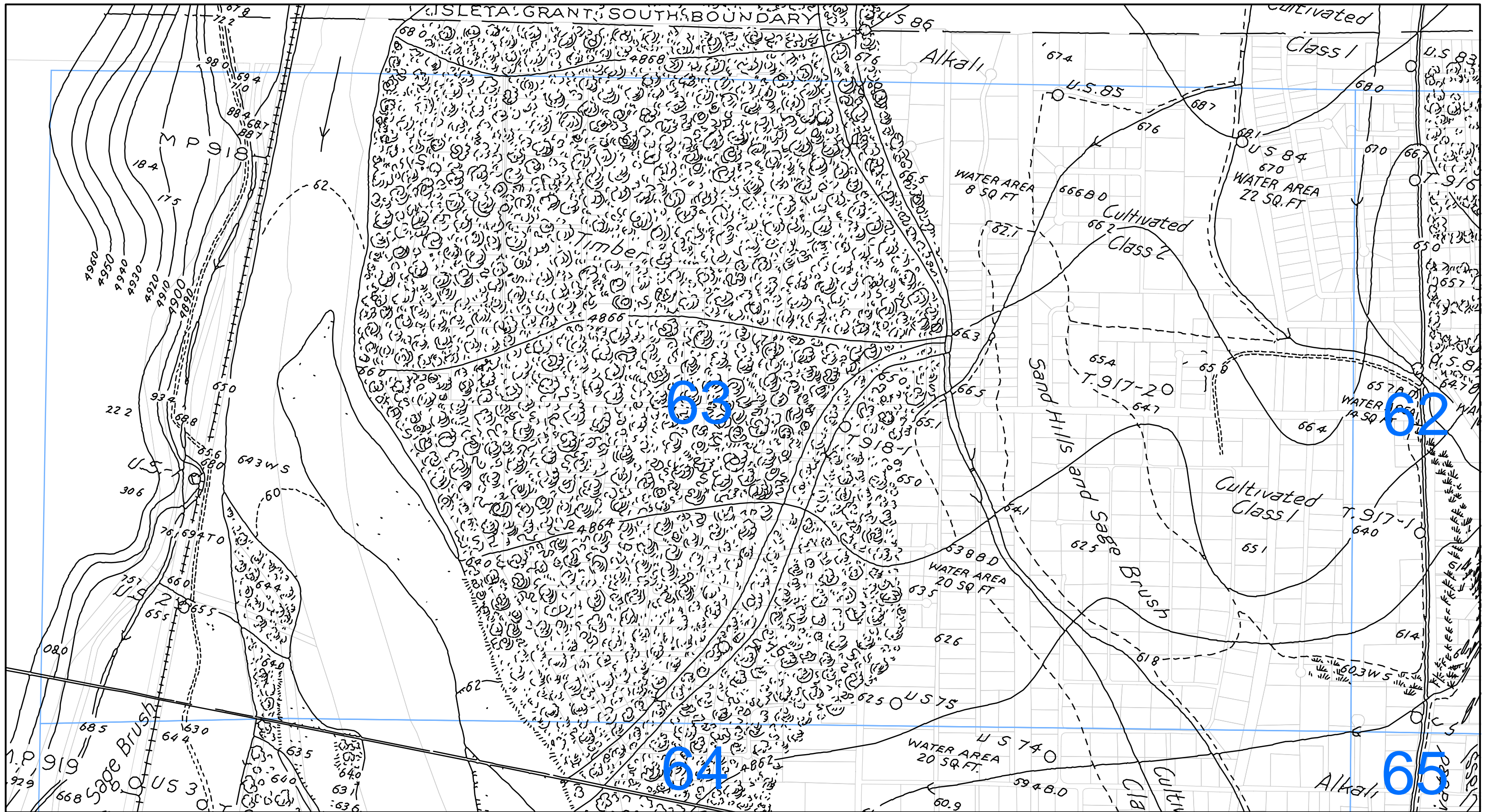
1917-18 OSE Rio Grande Drainage Survey  
MRGCD parcel data: prbers\_utm

DISCLAIMER: OSE does not guarantee the accuracy of this version of the 1917-18 Rio Grande Drainage Survey map. The official version is housed at the District I Office of the State Engineer in Albuquerque.

District 1 Office - Water Rights  
Jess L. Ward, District Supervisor

Office of the State Engineer  
John R. D. Antonio, Jr., P.E.  
State Engineer





MRGCD Map Index (.shp)  
1917-18 Rio Grande Drainage Survey (mrg18m arc)

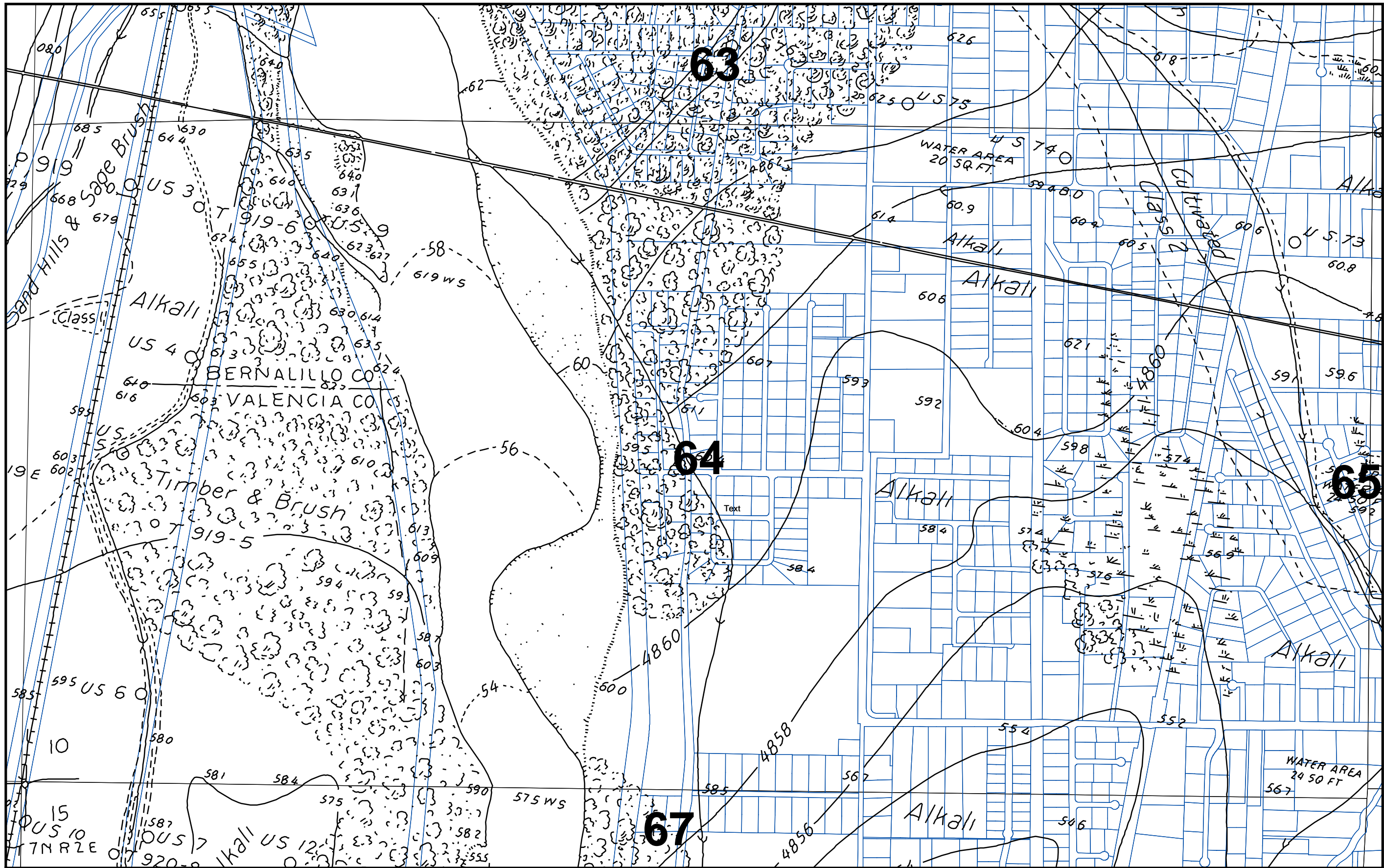
DISCLAIMER: OSE does not guarantee the accuracy of this version of the 1917-18 Rio Grande Drainage Survey map. The official version is housed at the District I Office of the State Engineer in Albuquerque.



STATE OF NEW MEXICO  
Office of the State Engineer

John R. D'Antonio, Jr., P.E.  
State Engineer





MRGCD Property Map No. 64

1917-18 OSE Rio Grande Drainage Survey  
MRGCD parcel data: prbers\_utm

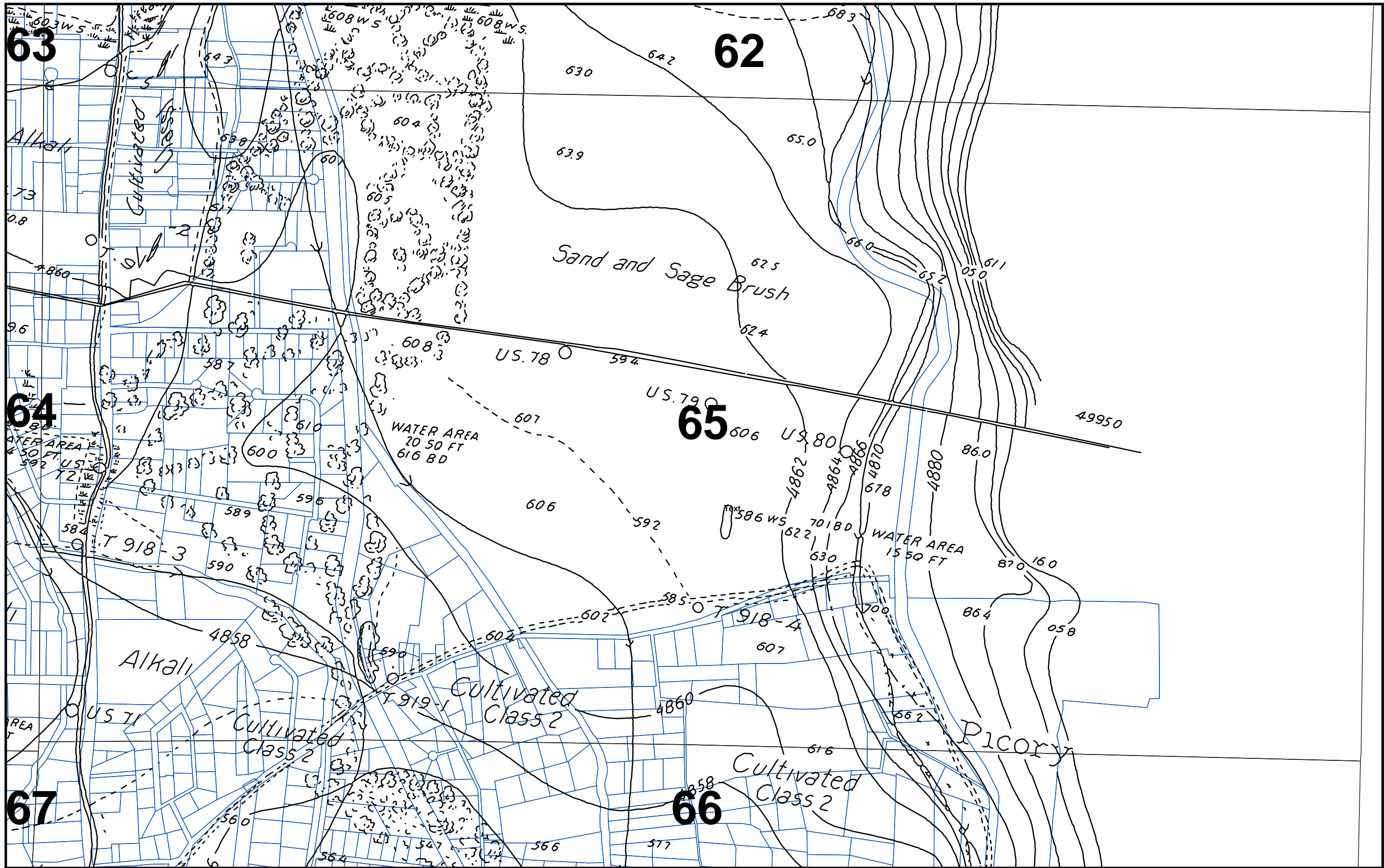
DISCLAIMER: OSE does not guarantee the accuracy of this version of the 1917-18 Rio Grande Drainage Survey map. The official version is housed at the District I Office of the State Engineer in Albuquerque.

District 1 Office - Water Rights  
Jess L. Ward, District Supervisor

Office of the State Engineer  
John R. D. Antonio, Jr., P.E.  
State Engineer







MRGCD Property Map No. 65

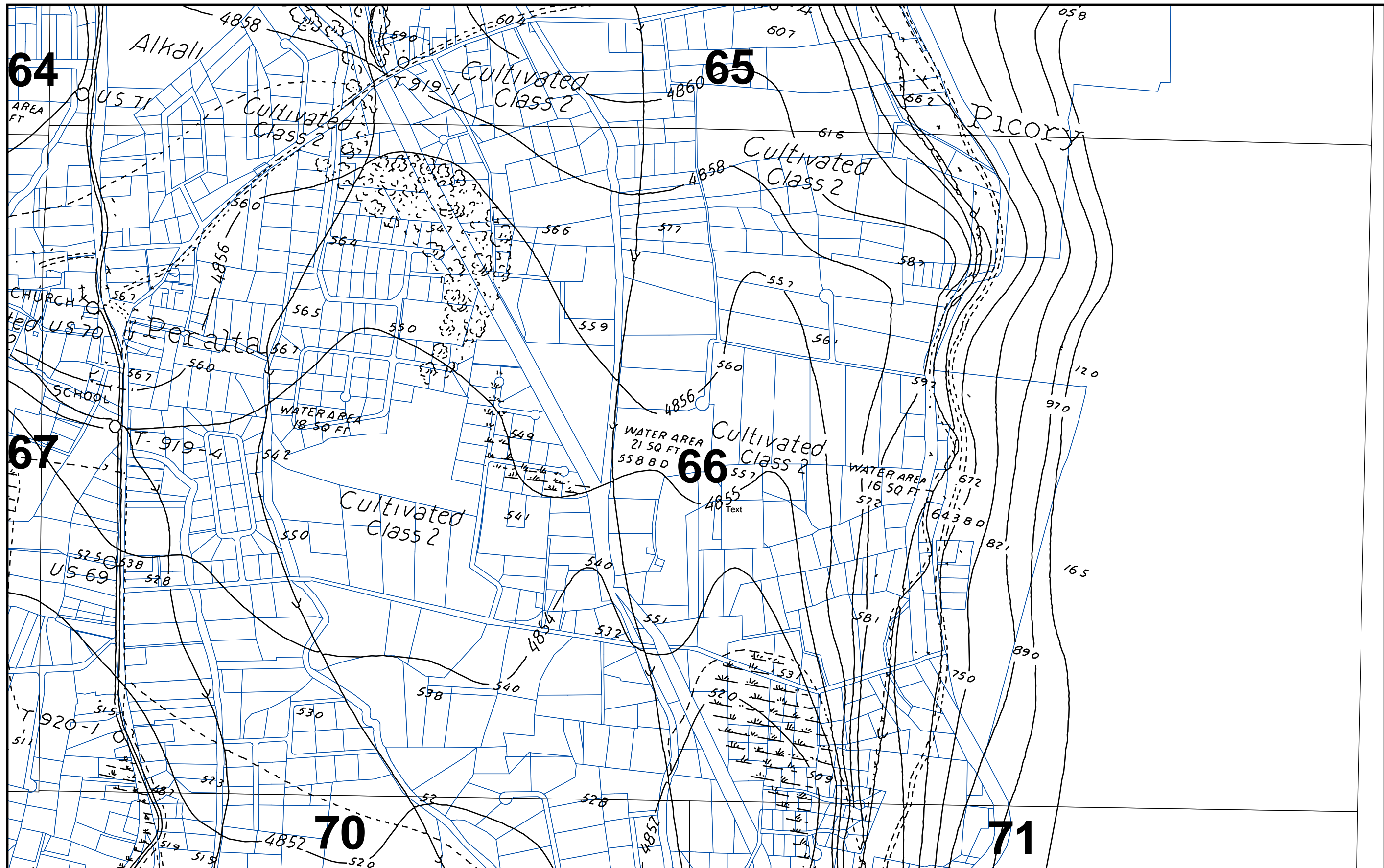
1917-18 OSE Rio Grande Drainage Survey  
MRGCD parcel data: prbers\_utm

DISCLAIMER: OSE does not guarantee the accuracy of this version of the 1917-18 Rio Grande Drainage Survey map. The official version is housed at the District I Office of the State Engineer in Albuquerque.

District 1 Office - Water Rights  
Jess L. Ward, District Supervisor

Office of the State Engineer  
John R. D. Antonio, Jr., P.E.  
State Engineer





MRGCD Property Map No. 66

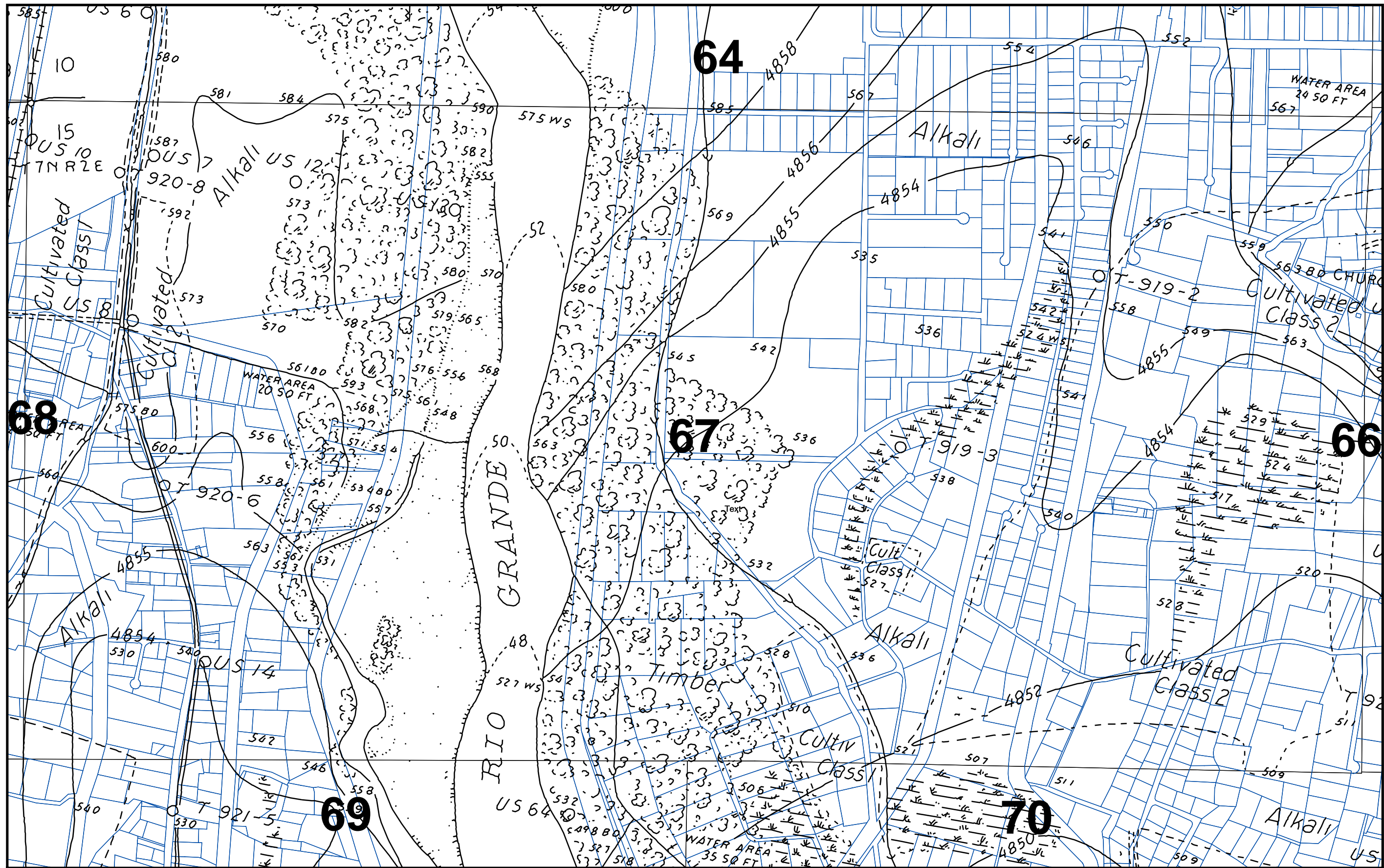
1917-18 OSE Rio Grande Drainage Survey  
MRGCD parcel data: prbers\_utm

DISCLAIMER: OSE does not guarantee the accuracy of this version of the 1917-18 Rio Grande Drainage Survey map. The official version is housed at the District I Office of the State Engineer in Albuquerque.

District 1 Office - Water Rights  
Jess L. Ward, District Supervisor

Office of the State Engineer  
John R. D. Antonio, Jr., P.E.  
State Engineer





MRGCD Property Map No. 67

1917-18 OSE Rio Grande Drainage Survey  
MRGCD parcel data: prbers\_utm

DISCLAIMER: OSE does not guarantee the accuracy of this version of the 1917-18 Rio Grande Drainage Survey map. The official version is housed at the District I Office of the State Engineer in Albuquerque.

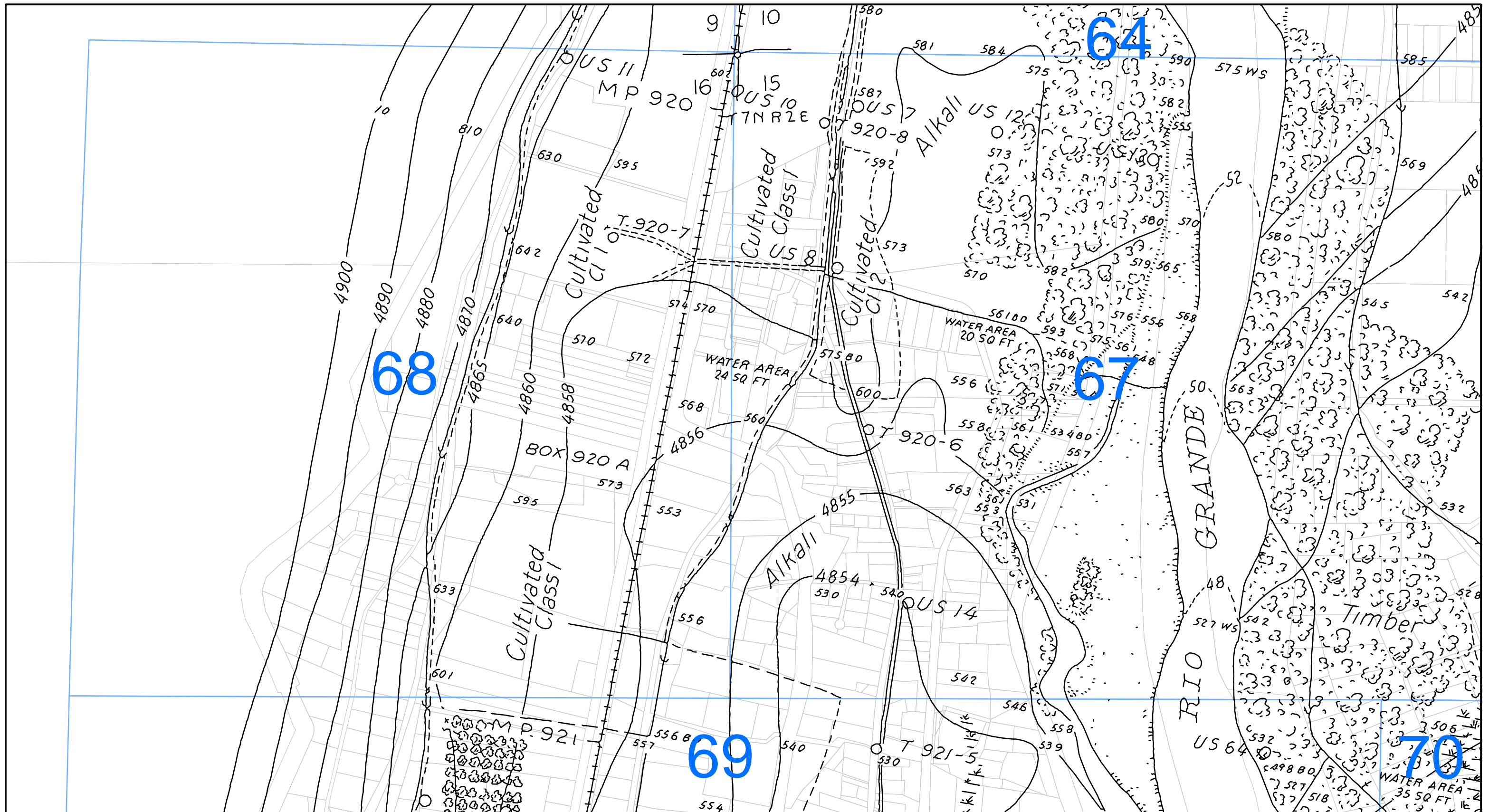
District 1 Office - Water Rights  
Jess L. Ward, District Supervisor

Office of the State Engineer  
John R. D. Antonio, Jr., P.E.  
State Engineer

N







MRGCD Map Index (.shp)  
1917-18 Rio Grande Drainage Survey (mrg18m arc)

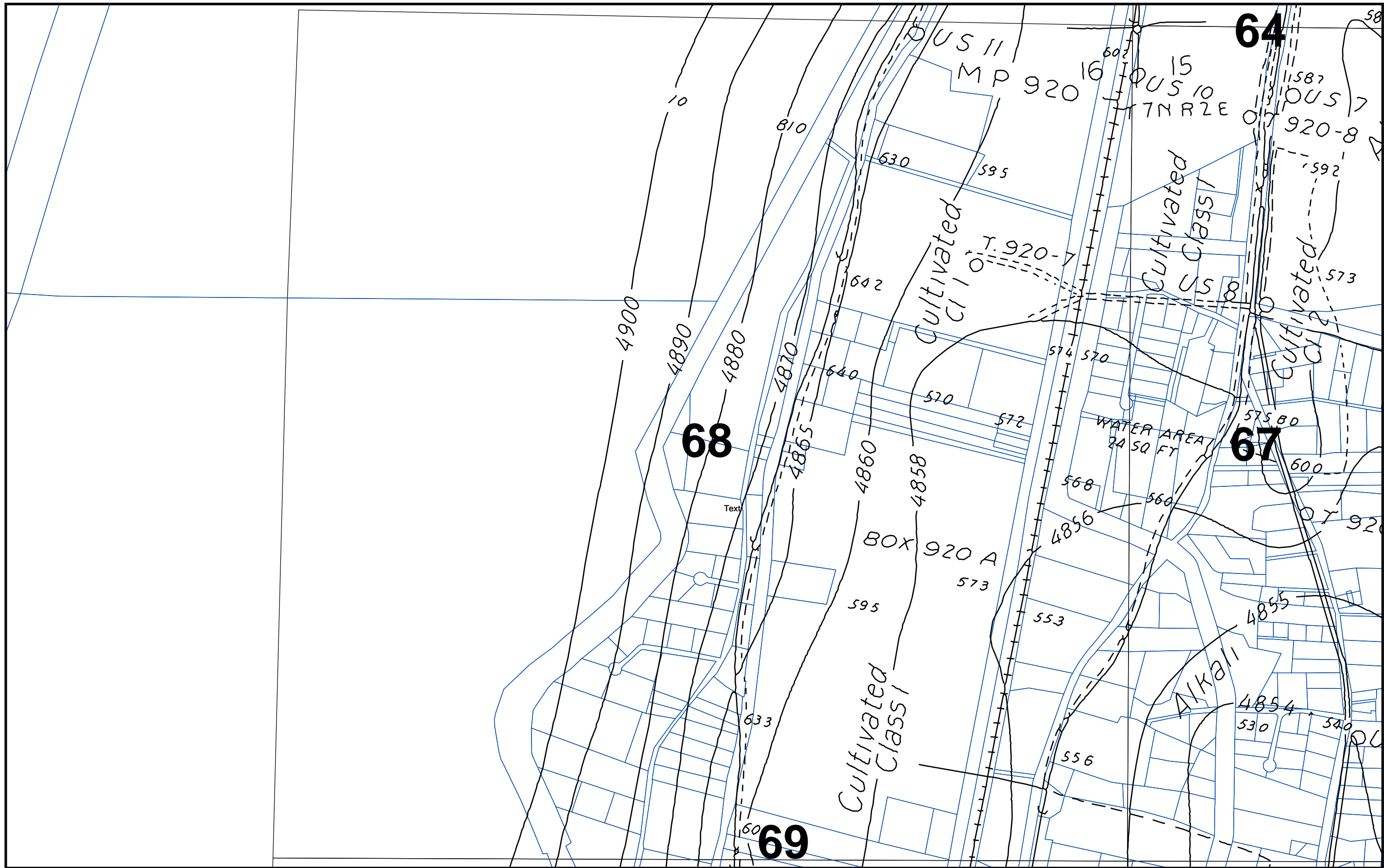
DISCLAIMER: OSE does not guarantee the accuracy of this version of the 1917-18 Rio Grande Drainage Survey map. The official version is housed at the District I Office of the State Engineer in Albuquerque.



STATE OF NEW MEXICO  
Office of the State Engineer

John R. D'Antonio, Jr., P.E.  
State Engineer





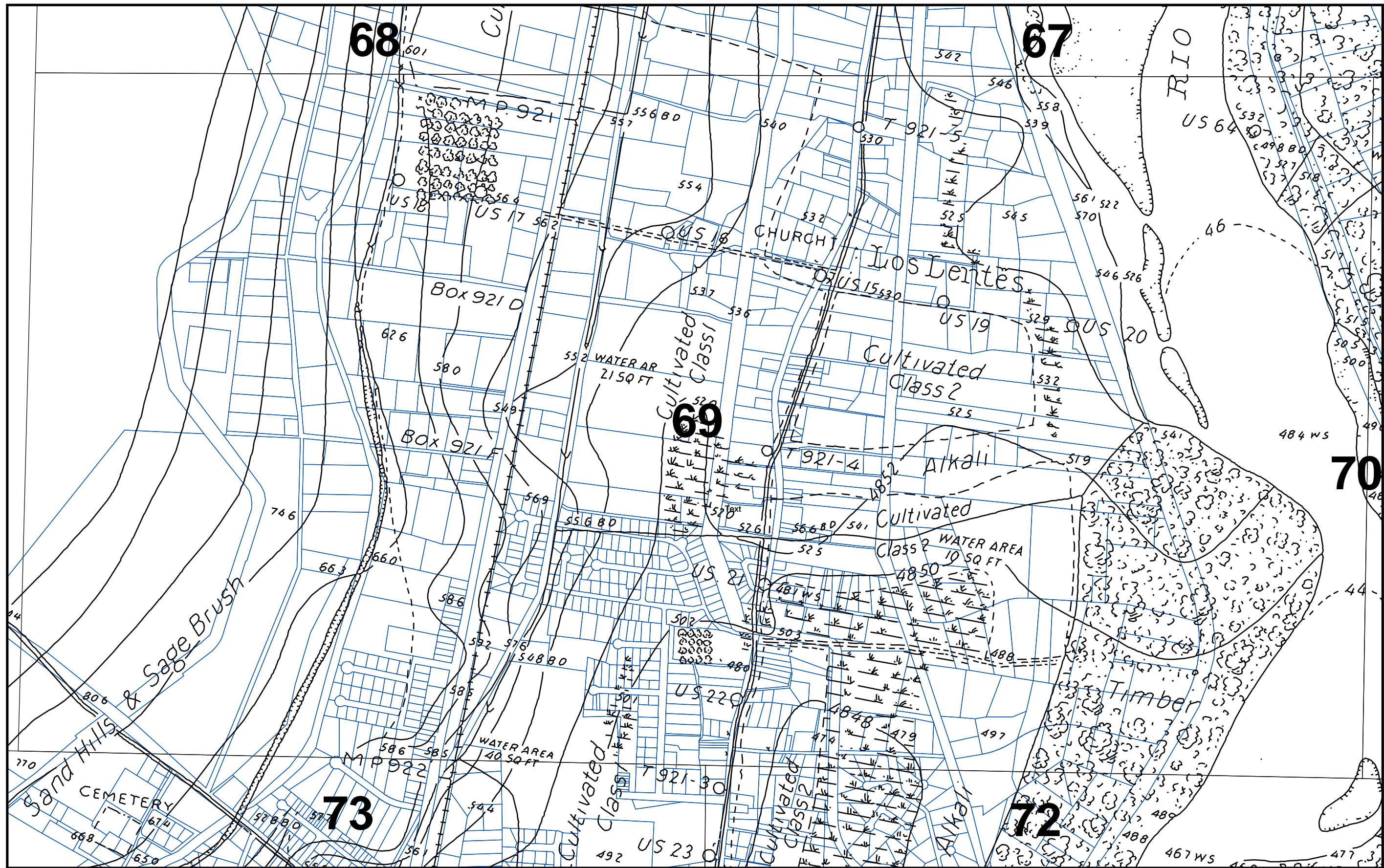
MRGCD Property Map No. 68

1917-18 OSE Rio Grande Drainage Survey  
MRGCD parcel data: prbers\_utm

DISCLAIMER: OSE does not guarantee the accuracy of this version of the 1917-18 Rio Grande Drainage Survey map. The official version is housed at the District I Office of the State Engineer in Albuquerque.

District 1 Office - Water Rights  
Jess L. Ward, District Supervisor

Office of the State Engineer  
John R. D. Antonio, Jr., P.E.  
State Engineer



MRGCD Property Map No. 69

1917-18 OSE Rio Grande Drainage Survey  
MRGCD parcel data: prbers\_utm

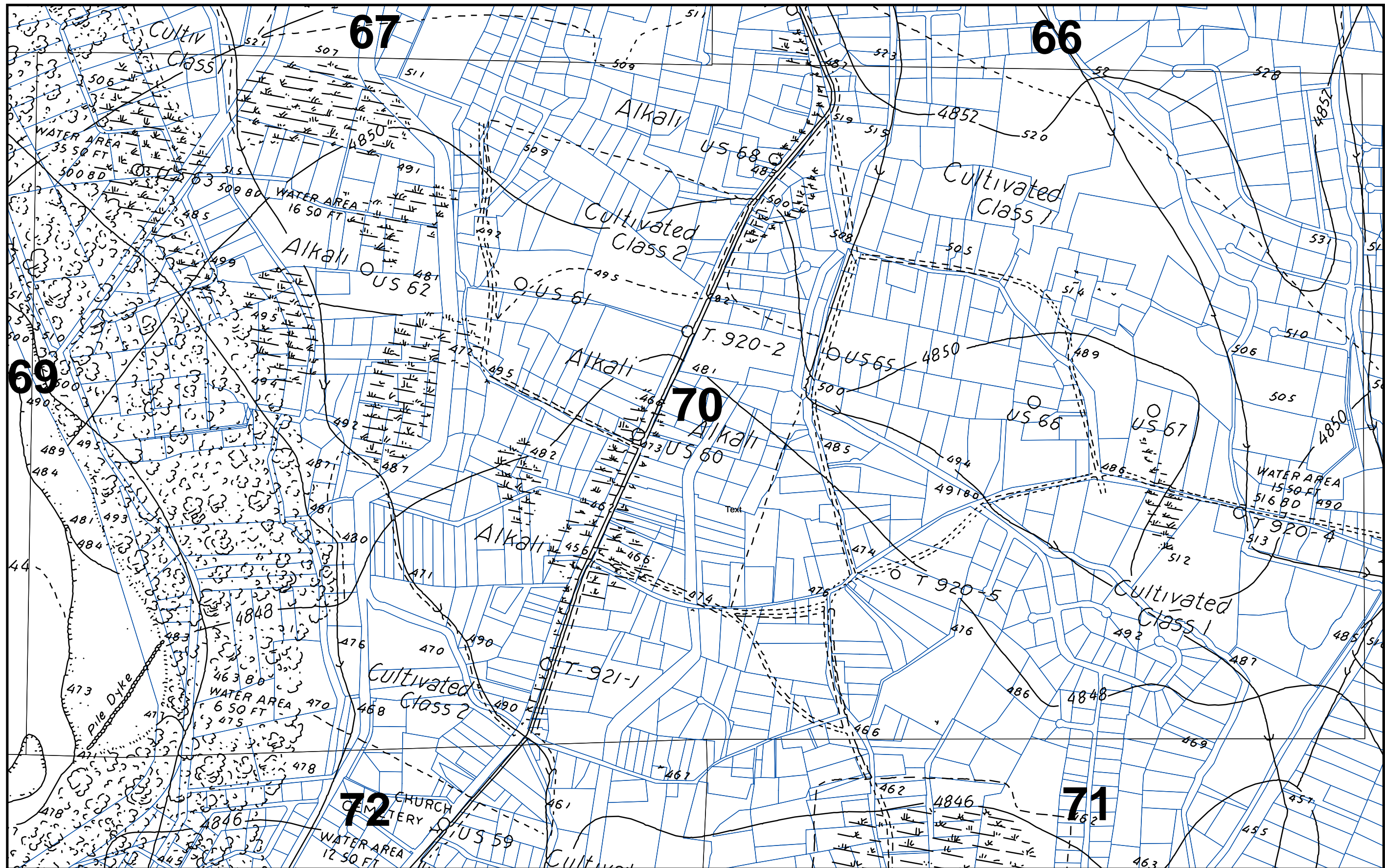
DISCLAIMER: OSE does not guarantee the accuracy of this version of the 1917-18 Rio Grande Drainage Survey map. The official version is housed at the District I Office of the State Engineer in Albuquerque.

District 1 Office - Water Rights  
Jess L. Ward, District Supervisor

Office of the State Engineer  
John R. D. Antonio, Jr., P.E.  
State Engineer







MRGCD Property Map No. 70

1917-18 OSE Rio Grande Drainage Survey  
MRGCD parcel data: prbers\_utm

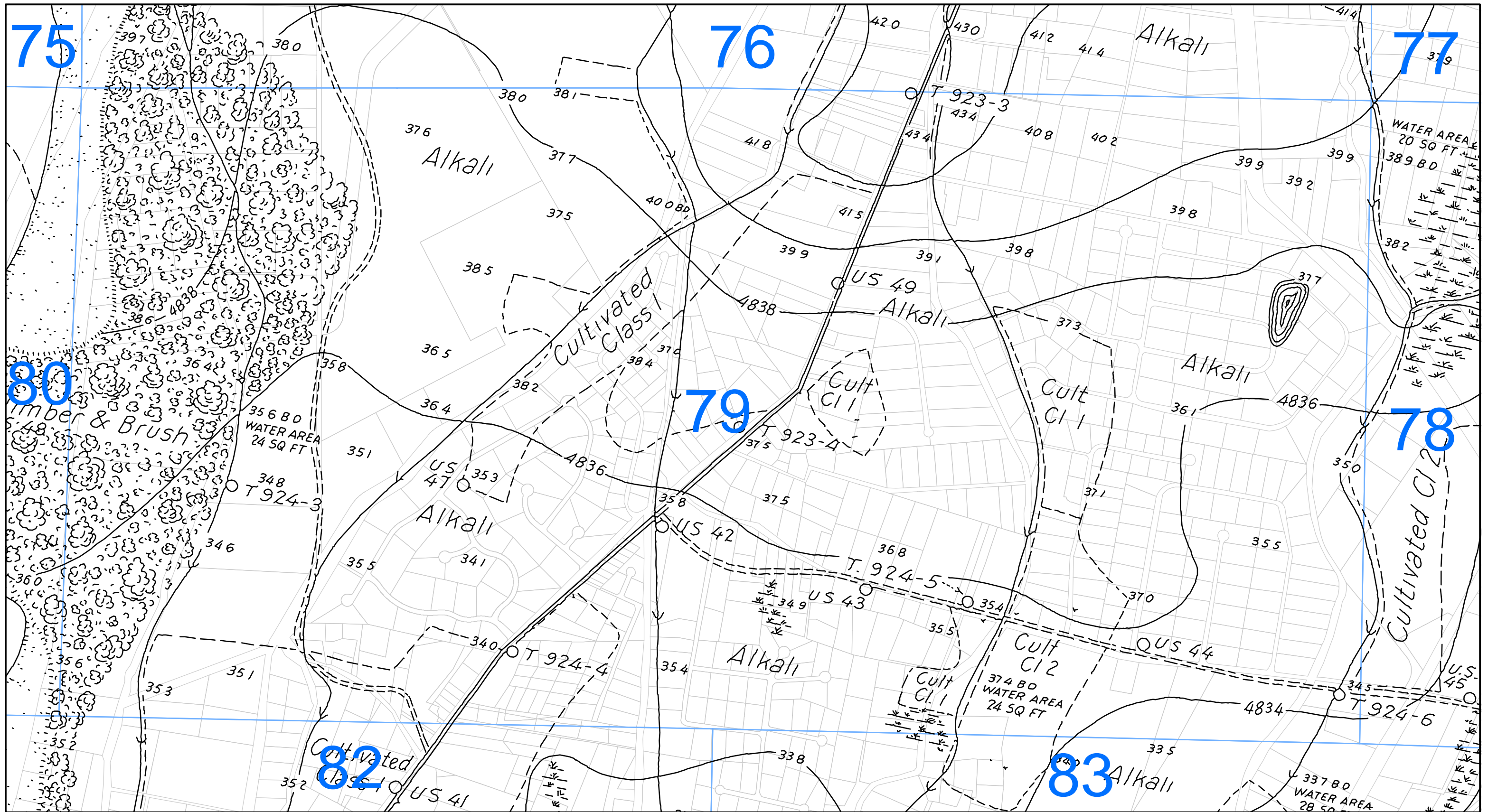
DISCLAIMER: OSE does not guarantee the accuracy of this version of the 1917-18 Rio Grande Drainage Survey map. The official version is housed at the District I Office of the State Engineer in Albuquerque.

District 1 Office - Water Rights  
Jess L. Ward, District Supervisor

Office of the State Engineer  
John R. D. Antonio, Jr., P.E.  
State Engineer







MRGCD Map Index (.shp)  
 1917-18 Rio Grande Drainage Survey (mrg18m arc)  
 Socorro Parcel Data (prsoc\_utm)

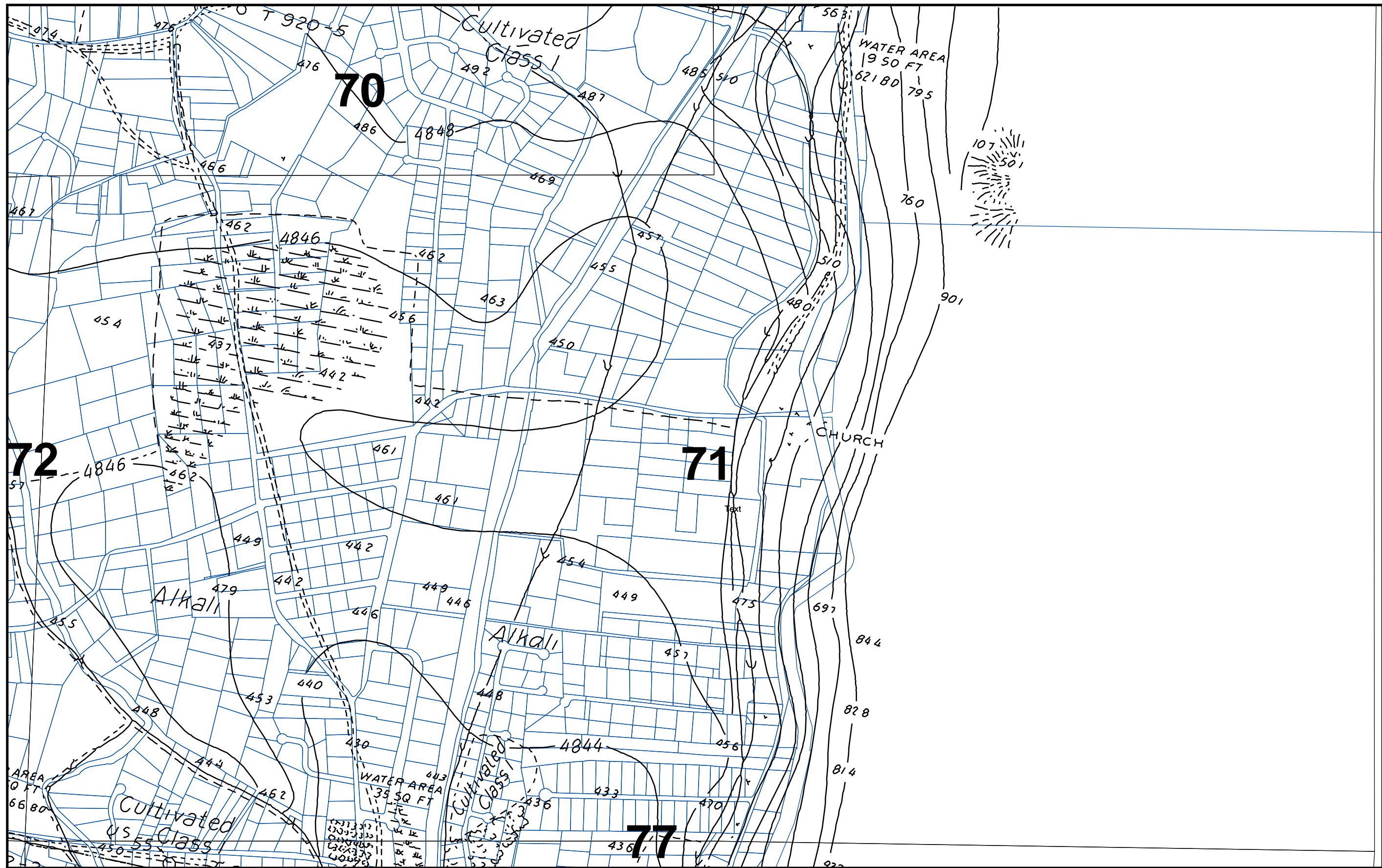
DISCLAIMER: OSE does not guarantee the accuracy of this version of the 1917-18 Rio Grande Drainage Survey map. The official version is housed at the District I Office of the State Engineer in Albuquerque.



STATE OF NEW MEXICO  
 Office of the State Engineer

John R. D'Antonio, Jr., P.E.  
 State Engineer





MRGCD Property Map No. 71 South

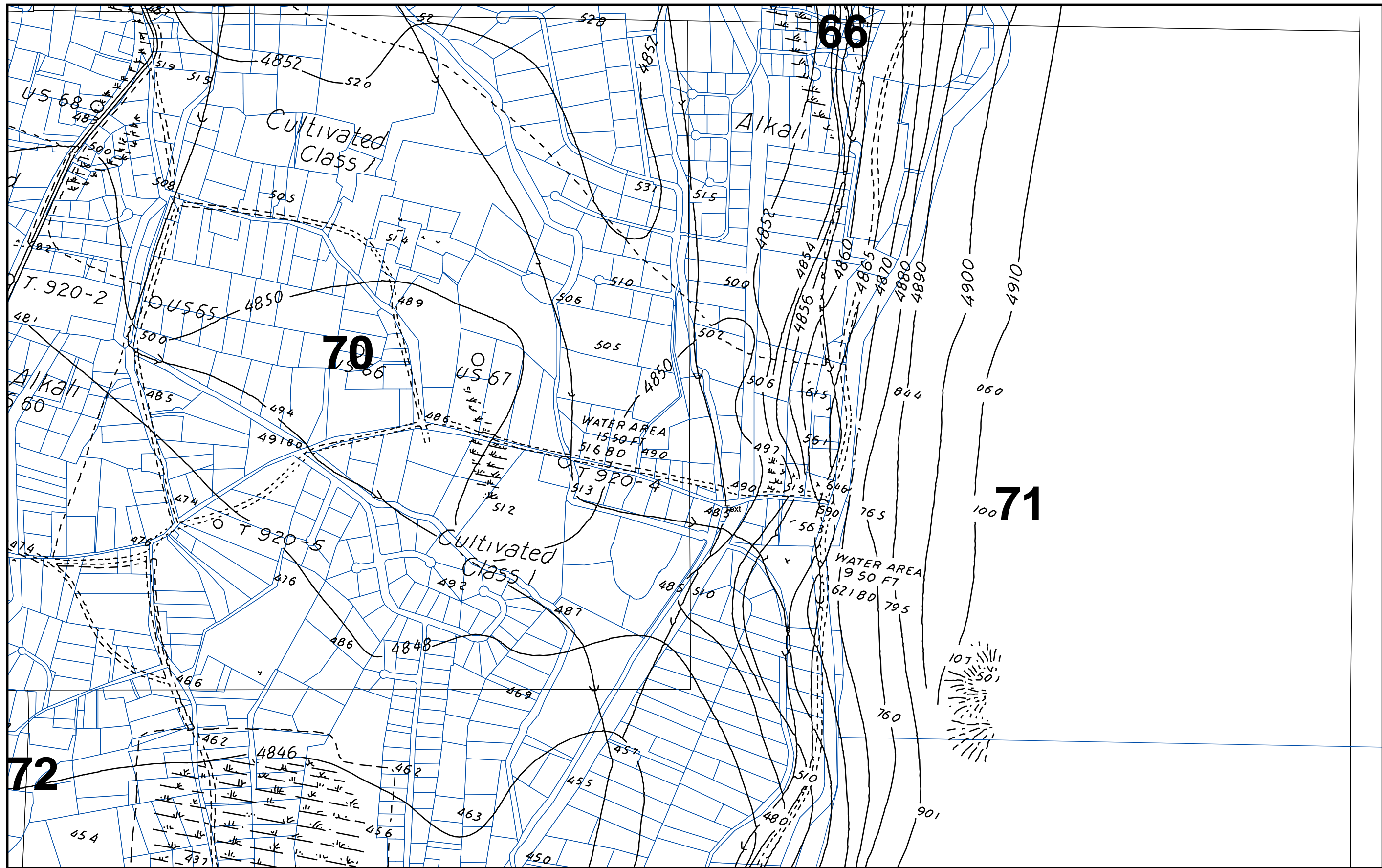
1917-18 OSE Rio Grande Drainage Survey  
MRGCD parcel data: prbers\_utm

DISCLAIMER: OSE does not guarantee the accuracy of this version of the 1917-18 Rio Grande Drainage Survey map. The official version is housed at the District I Office of the State Engineer in Albuquerque.

District 1 Office - Water Rights  
Jess L. Ward, District Supervisor



Office of the State Engineer  
John R. D. Antonio, Jr., P.E.  
State Engineer



MRGCD Property Map No. 71 North

1917-18 OSE Rio Grande Drainage Survey  
MRGCD parcel data: prbers\_utm

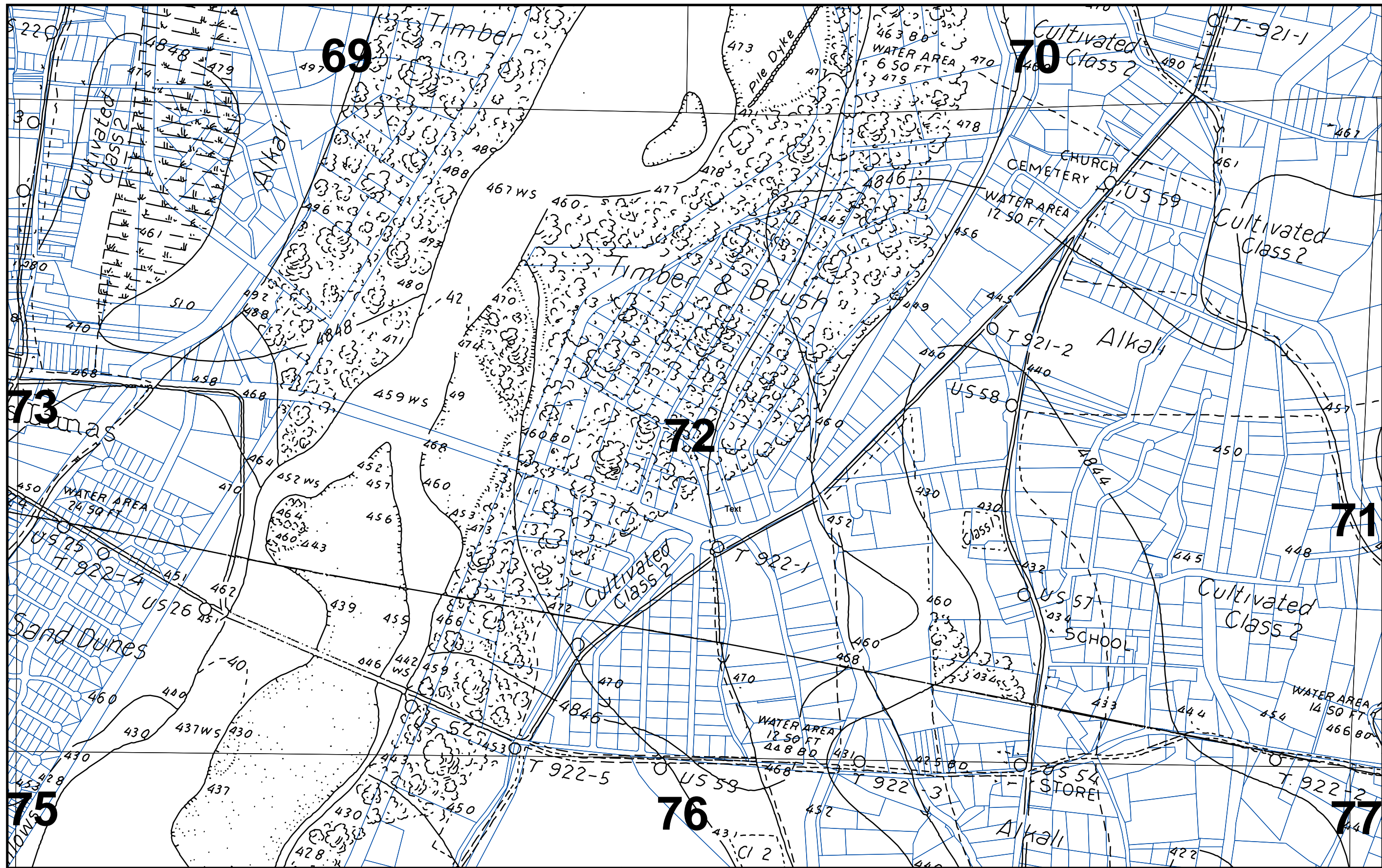
DISCLAIMER: OSE does not guarantee the accuracy of this version of the 1917-18 Rio Grande Drainage Survey map. The official version is housed at the District I Office of the State Engineer in Albuquerque.

District 1 Office - Water Rights  
Jess L. Ward, District Supervisor

Office of the State Engineer  
John R. D. Antonio, Jr., P.E.  
State Engineer







MRGCD Property Map No. 72

1917-18 OSE Rio Grande Drainage Survey  
MRGCD parcel data: prbers\_utm

DISCLAIMER: OSE does not guarantee the accuracy of this version of the 1917-18 Rio Grande Drainage Survey map. The official version is housed at the District I Office of the State Engineer in Albuquerque.

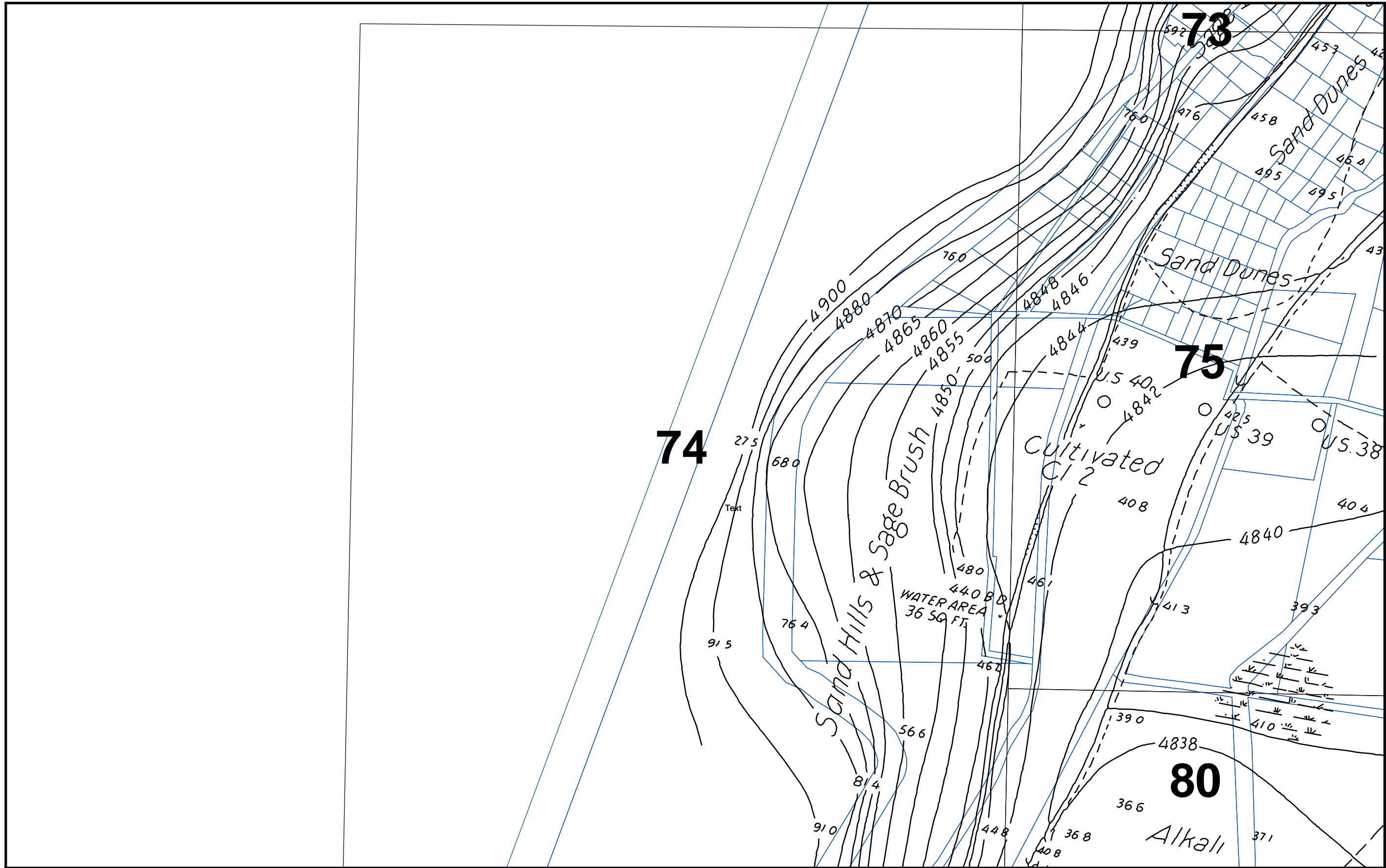
District 1 Office - Water Rights  
Jess L. Ward, District Supervisor

Office of the State Engineer  
John R. D. Antonio, Jr., P.E.  
State Engineer









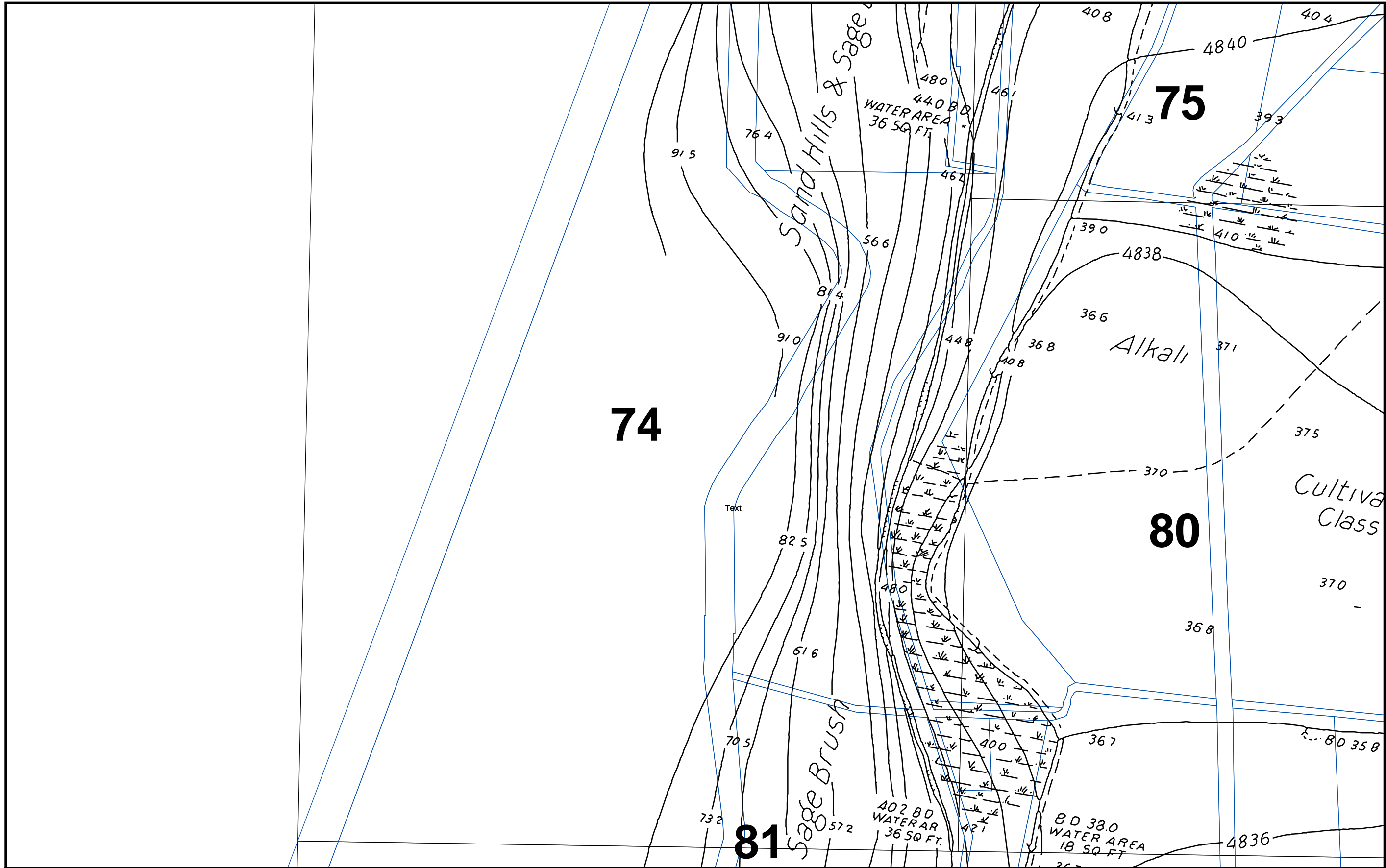
MRGCD Property Map No. 74 North

1917-18 OSE Rio Grande Drainage Survey  
MRGCD parcel data: prbers\_utm

DISCLAIMER: OSE does not guarantee the accuracy of this version of the 1917-18 Rio Grande Drainage Survey map. The official version is housed at the District I Office of the State Engineer in Albuquerque.

District 1 Office - Water Rights  
Jess L. Ward, District Supervisor

Office of the State Engineer  
John R. D. Antonio, Jr., P.E.  
State Engineer



MRGCD Property Map No. 74 South

1917-18 OSE Rio Grande Drainage Survey  
MRGCD parcel data: prbers\_utm

DISCLAIMER: OSE does not guarantee the accuracy of this version of the 1917-18 Rio Grande Drainage Survey map. The official version is housed at the District I Office of the State Engineer in Albuquerque.

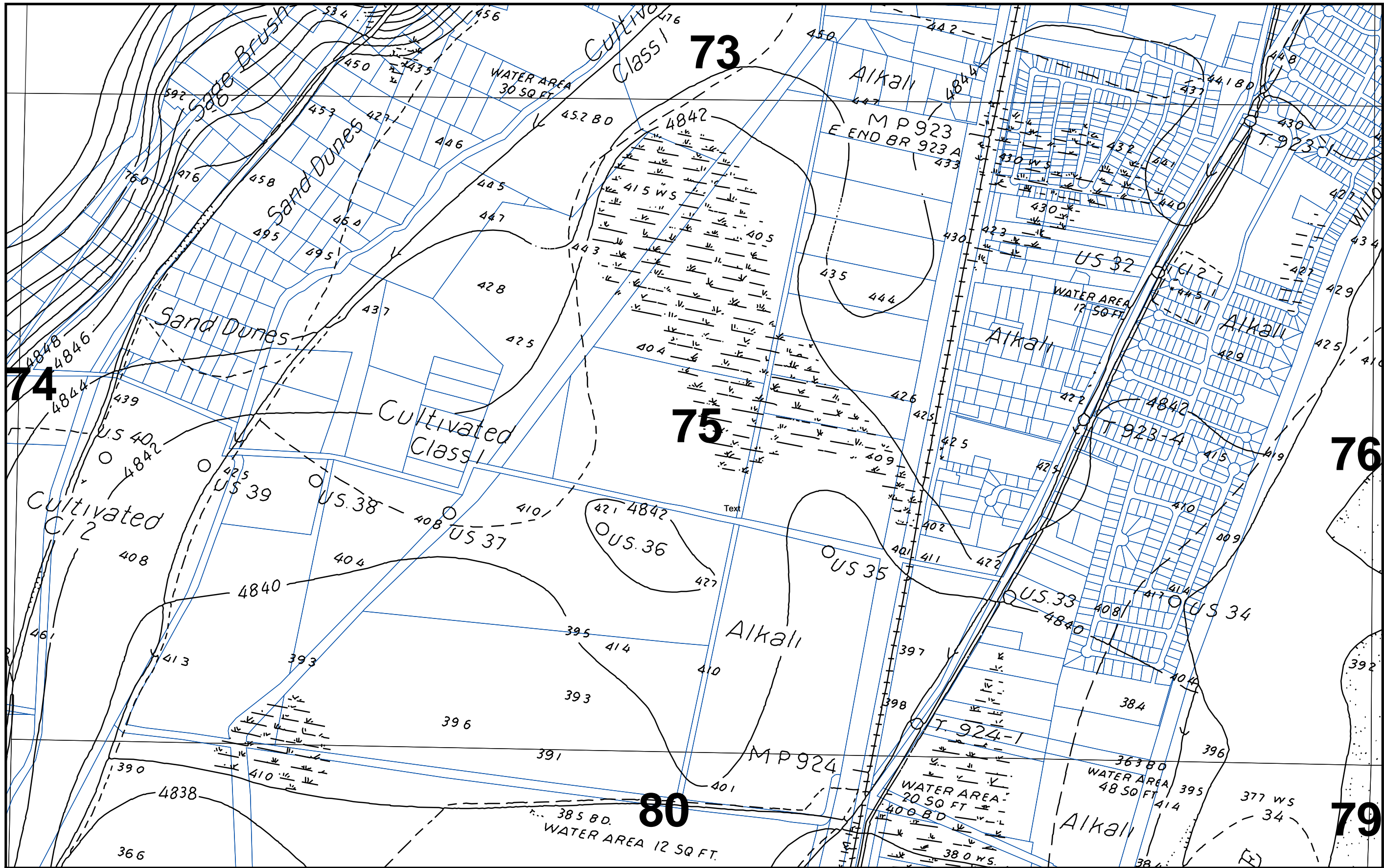
District 1 Office - Water Rights  
Jess L. Ward, District Supervisor

N



Office of the State Engineer  
John R. D. Antonio, Jr., P.E.  
State Engineer





MRGCD Property Map No. 75

1917-18 OSE Rio Grande Drainage Survey  
MRGCD parcel data: prbers\_utm

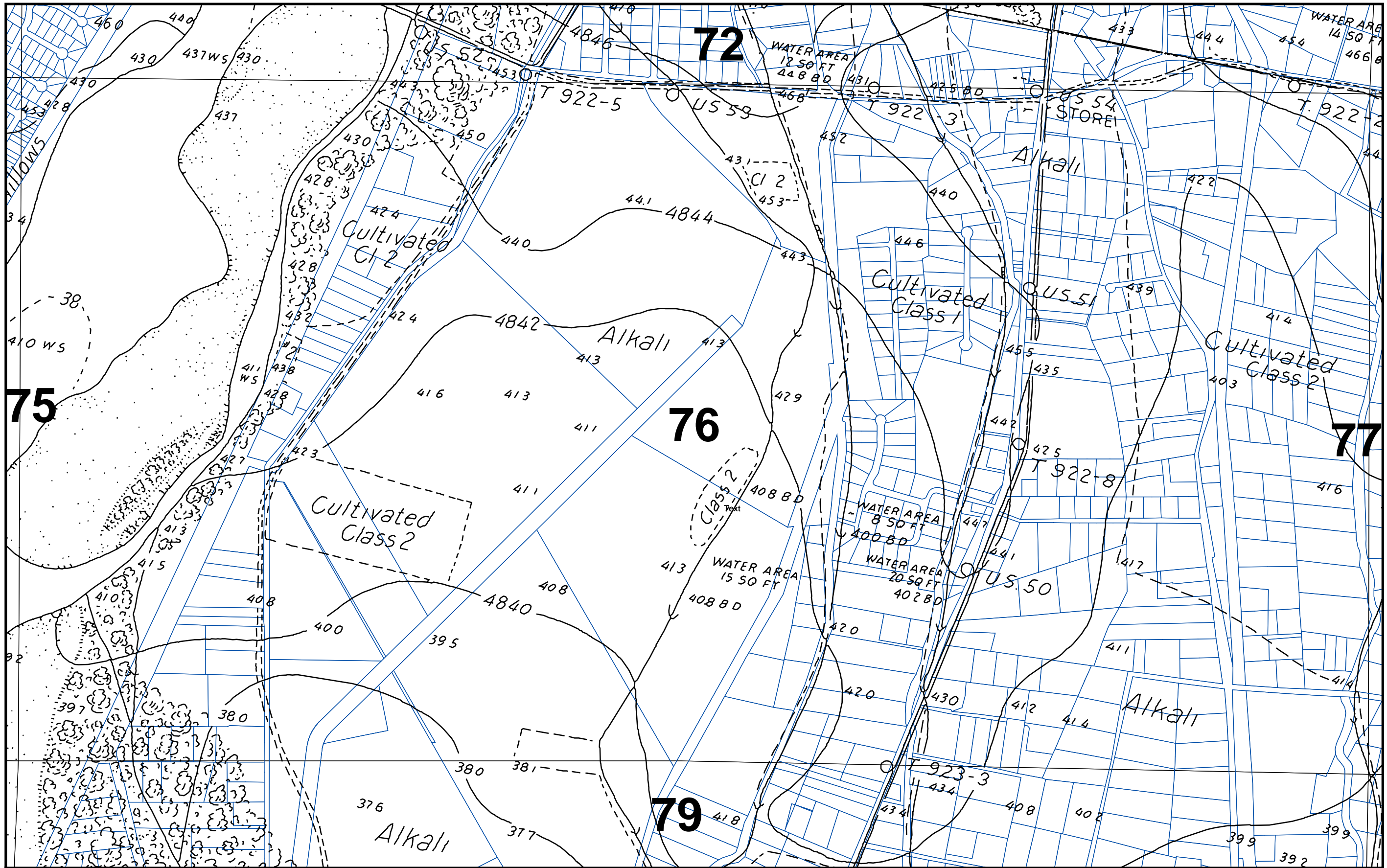
DISCLAIMER: OSE does not guarantee the accuracy of this version of the 1917-18 Rio Grande Drainage Survey map. The official version is housed at the District I Office of the State Engineer in Albuquerque.

District 1 Office - Water Rights  
Jess L. Ward, District Supervisor

Office of the State Engineer  
John R. D. Antonio, Jr., P.E.  
State Engineer







MRGCD Property Map No. 76

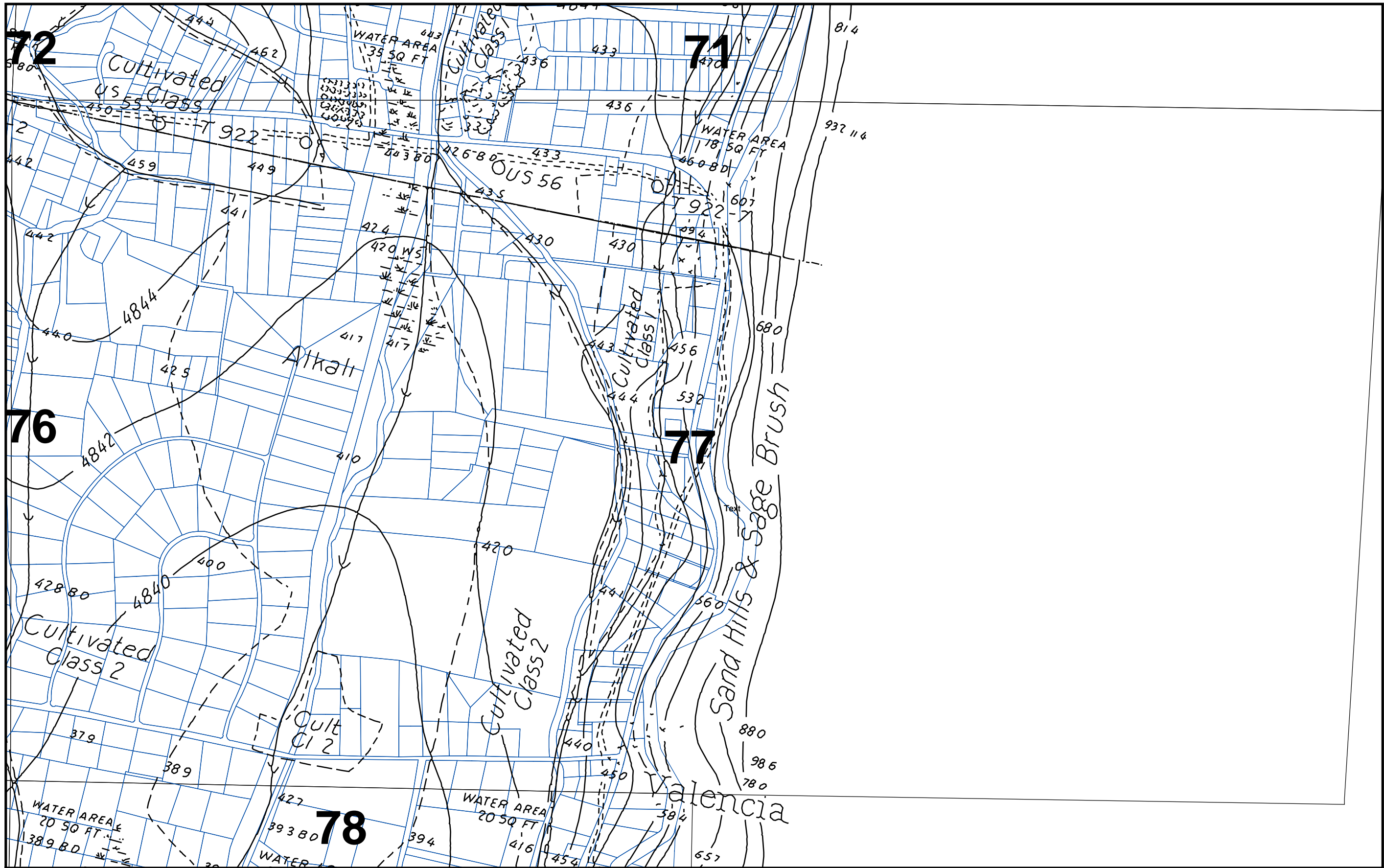
1917-18 OSE Rio Grande Drainage Survey  
MRGCD parcel data: prbers\_utm

DISCLAIMER: OSE does not guarantee the accuracy of this version of the 1917-18 Rio Grande Drainage Survey map. The official version is housed at the District I Office of the State Engineer in Albuquerque.

District 1 Office - Water Rights  
Jess L. Ward, District Supervisor

Office of the State Engineer  
John R. D. Antonio, Jr., P.E.  
State Engineer





MRGCD Property Map No. 77

1917-18 OSE Rio Grande Drainage Survey  
MRGCD parcel data: prbers\_utm

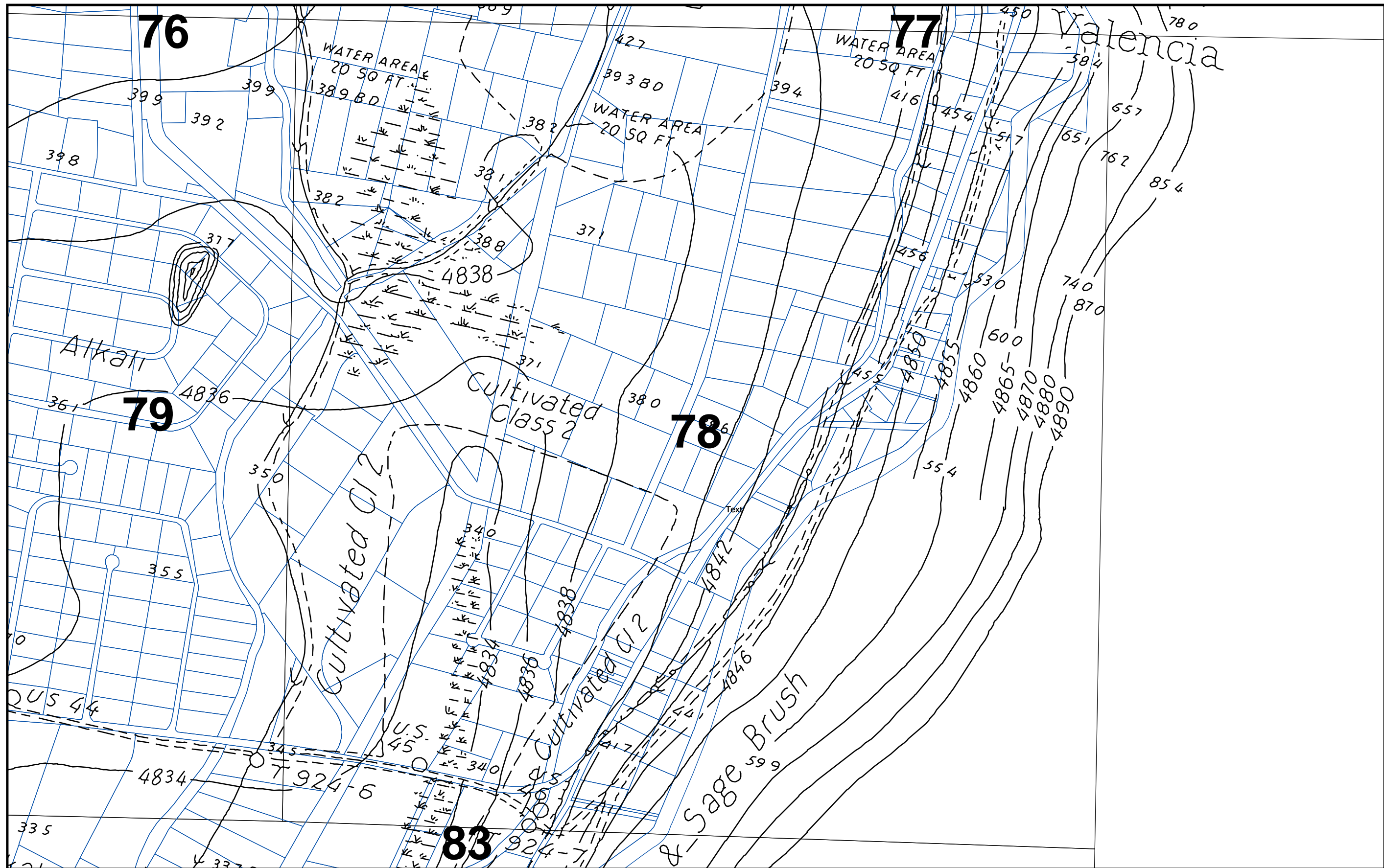
DISCLAIMER: OSE does not guarantee the accuracy of this version of the 1917-18 Rio Grande Drainage Survey map. The official version is housed at the District I Office of the State Engineer in Albuquerque.

District 1 Office - Water Rights  
Jess L. Ward, District Supervisor



Office of the State Engineer  
John R. D. Antonio, Jr., P.E.  
State Engineer





MRGCD Property Map No. 78

1917-18 OSE Rio Grande Drainage Survey  
MRGCD parcel data: prbers\_utm

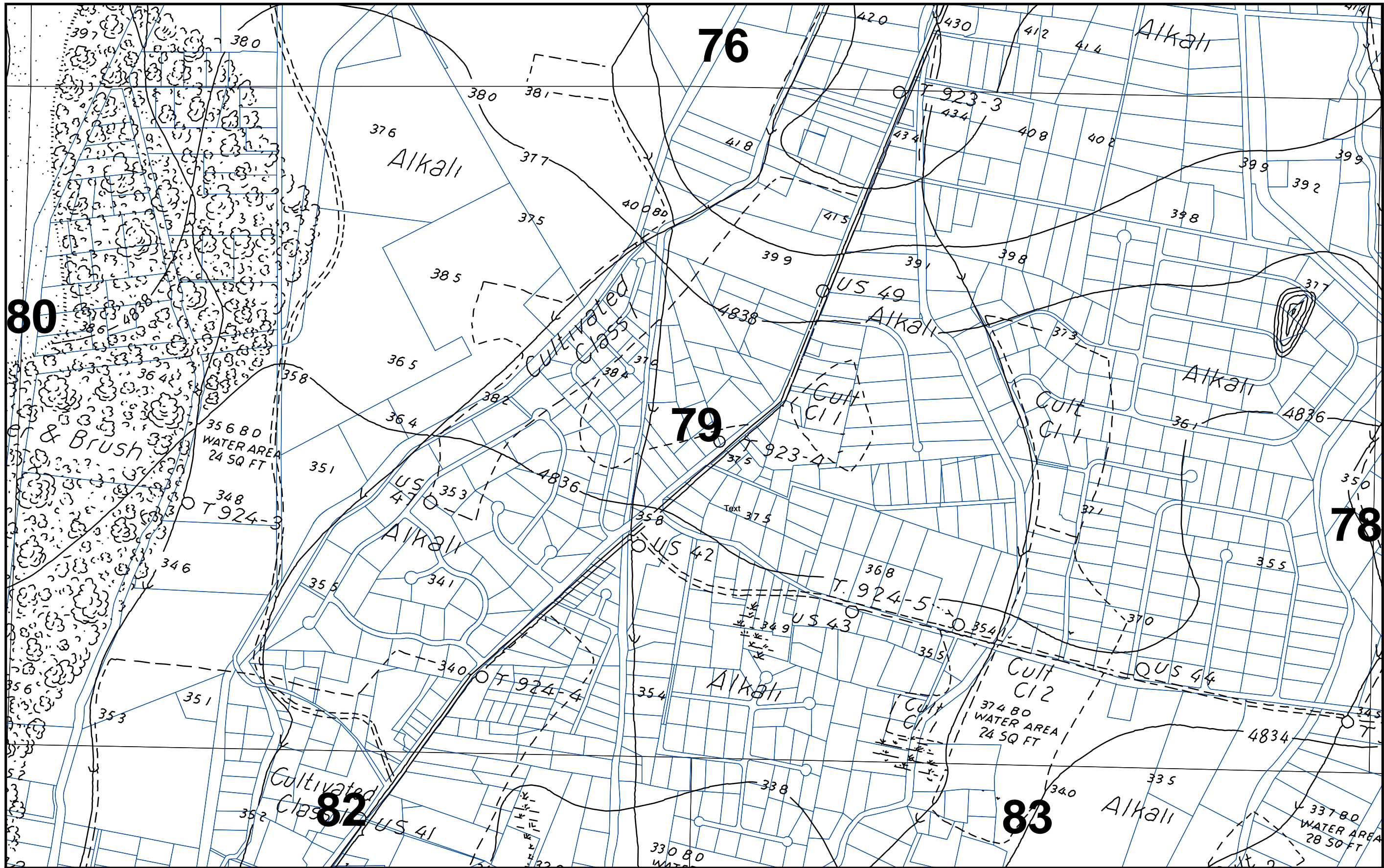
DISCLAIMER: OSE does not guarantee the accuracy of this version of the 1917-18 Rio Grande Drainage Survey map. The official version is housed at the District I Office of the State Engineer in Albuquerque.

District 1 Office - Water Rights  
Jess L. Ward, District Supervisor



Office of the State Engineer  
John R. D. Antonio, Jr., P.E.  
State Engineer





MRGCD Property Map No. 79

1917-18 OSE Rio Grande Drainage Survey  
MRGCD parcel data: prbers\_utm

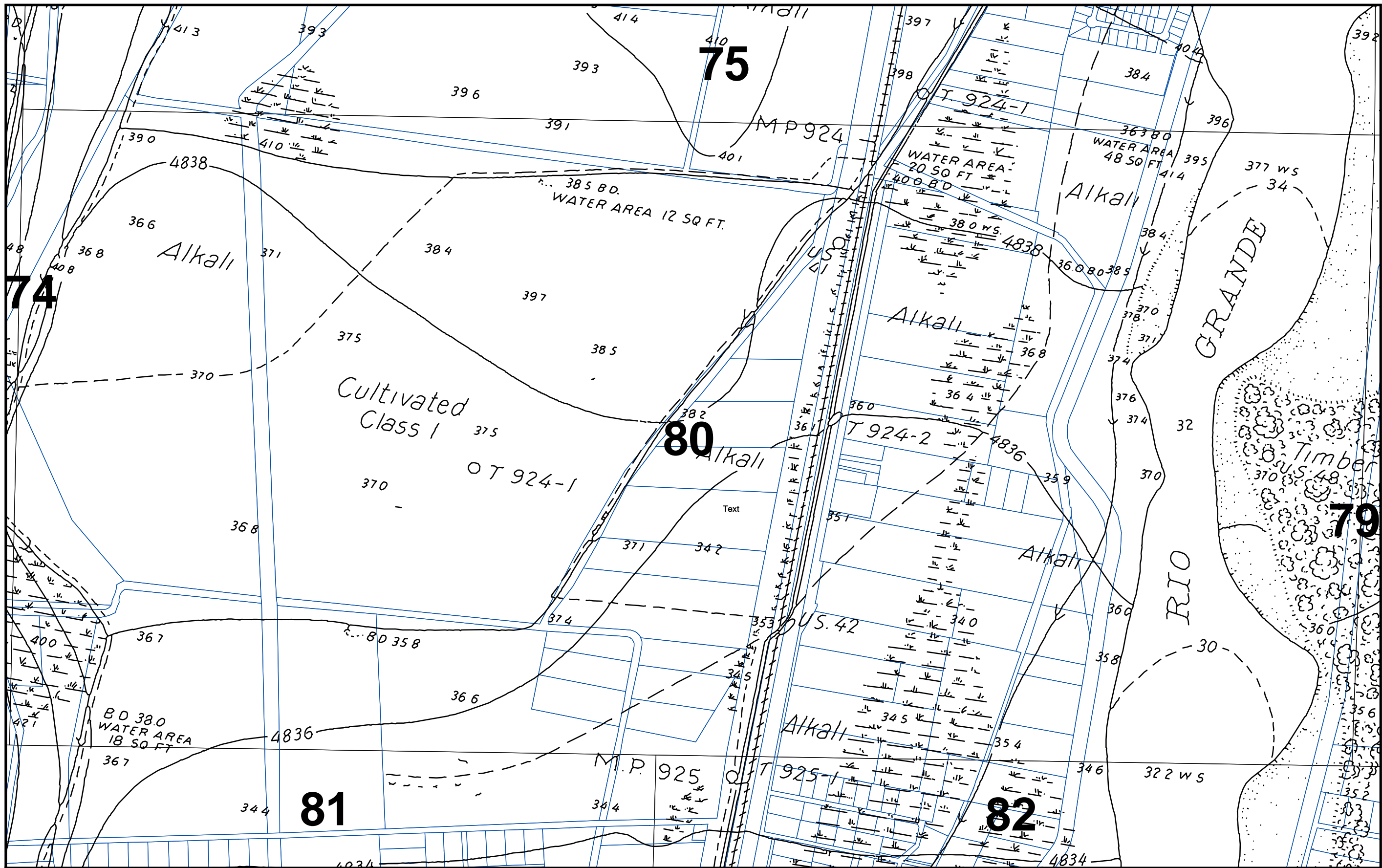
DISCLAIMER: OSE does not guarantee the accuracy of this version of the 1917-18 Rio Grande Drainage Survey map. The official version is housed at the District I Office of the State Engineer in Albuquerque.

District 1 Office - Water Rights  
Jess L. Ward, District Supervisor



Office of the State Engineer  
John R. D. Antonio, Jr., P.E.  
State Engineer





MRGCD Property Map No. 80

1917-18 OSE Rio Grande Drainage Survey  
MRGCD parcel data: prbers\_utm

DISCLAIMER: OSE does not guarantee the accuracy of this version of the 1917-18 Rio Grande Drainage Survey map. The official version is housed at the District I Office of the State Engineer in Albuquerque.

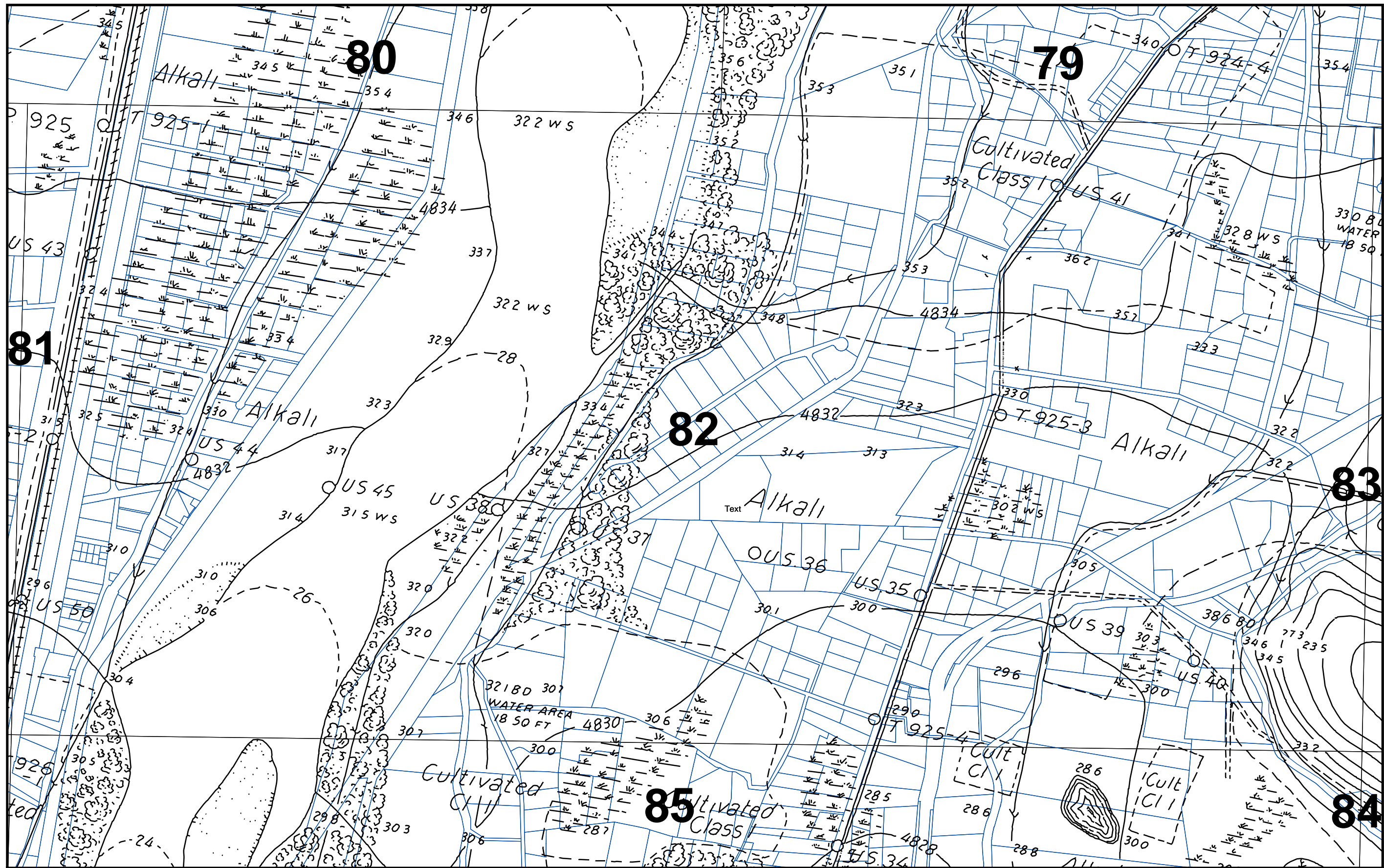
District 1 Office - Water Rights  
Jess L. Ward, District Supervisor

Office of the State Engineer  
John R. D. Antonio, Jr., P.E.  
State Engineer









MRGCD Property Map No. 82

1917-18 OSE Rio Grande Drainage Survey  
MRGCD parcel data: prbers\_utm

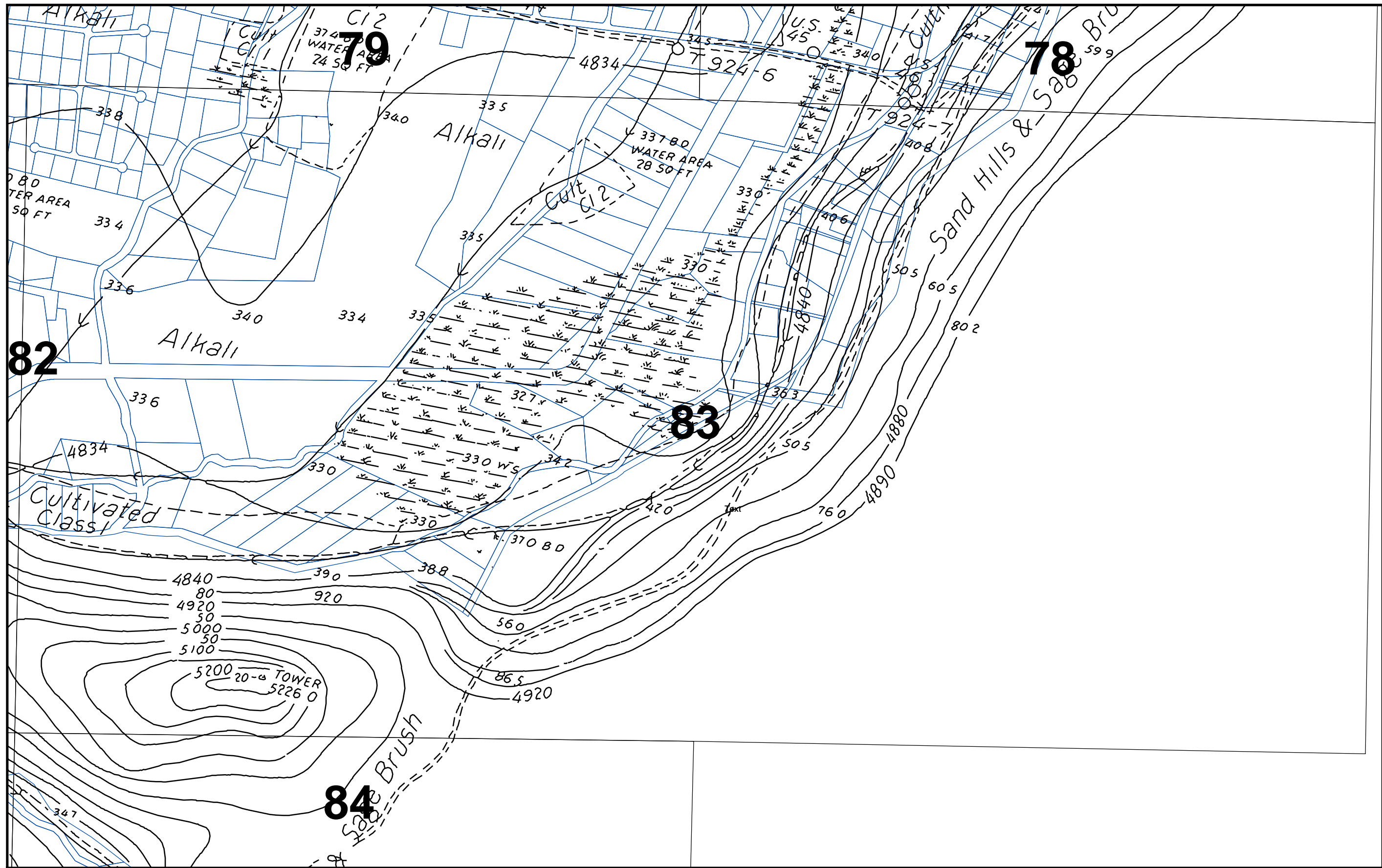
DISCLAIMER: OSE does not guarantee the accuracy of this version of the 1917-18 Rio Grande Drainage Survey map. The official version is housed at the District I Office of the State Engineer in Albuquerque.

District 1 Office - Water Rights  
Jess L. Ward, District Supervisor

Office of the State Engineer  
John R. D. Antonio, Jr., P.E.  
State Engineer

N





MRGCD Property Map No. 83

1917-18 OSE Rio Grande Drainage Survey  
MRGCD parcel data: prbers\_utm

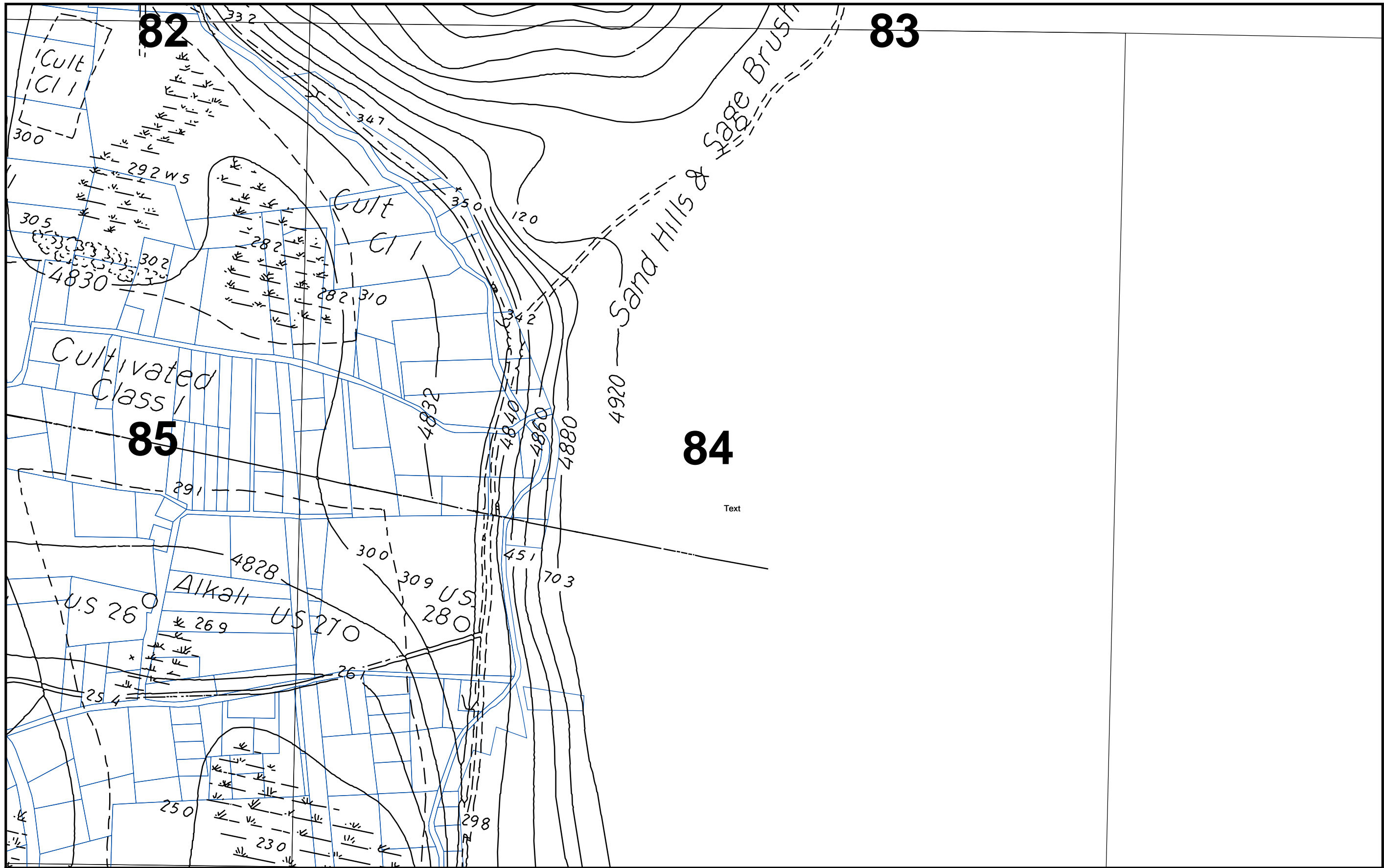
DISCLAIMER: OSE does not guarantee the accuracy of this version of the 1917-18 Rio Grande Drainage Survey map. The official version is housed at the District I Office of the State Engineer in Albuquerque.

District 1 Office - Water Rights  
Jess L. Ward, District Supervisor



Office of the State Engineer  
John R. D. Antonio, Jr., P.E.  
State Engineer





MRGCD Property Map No. 84 North

1917-18 OSE Rio Grande Drainage Survey  
MRGCD parcel data: prbers\_utm

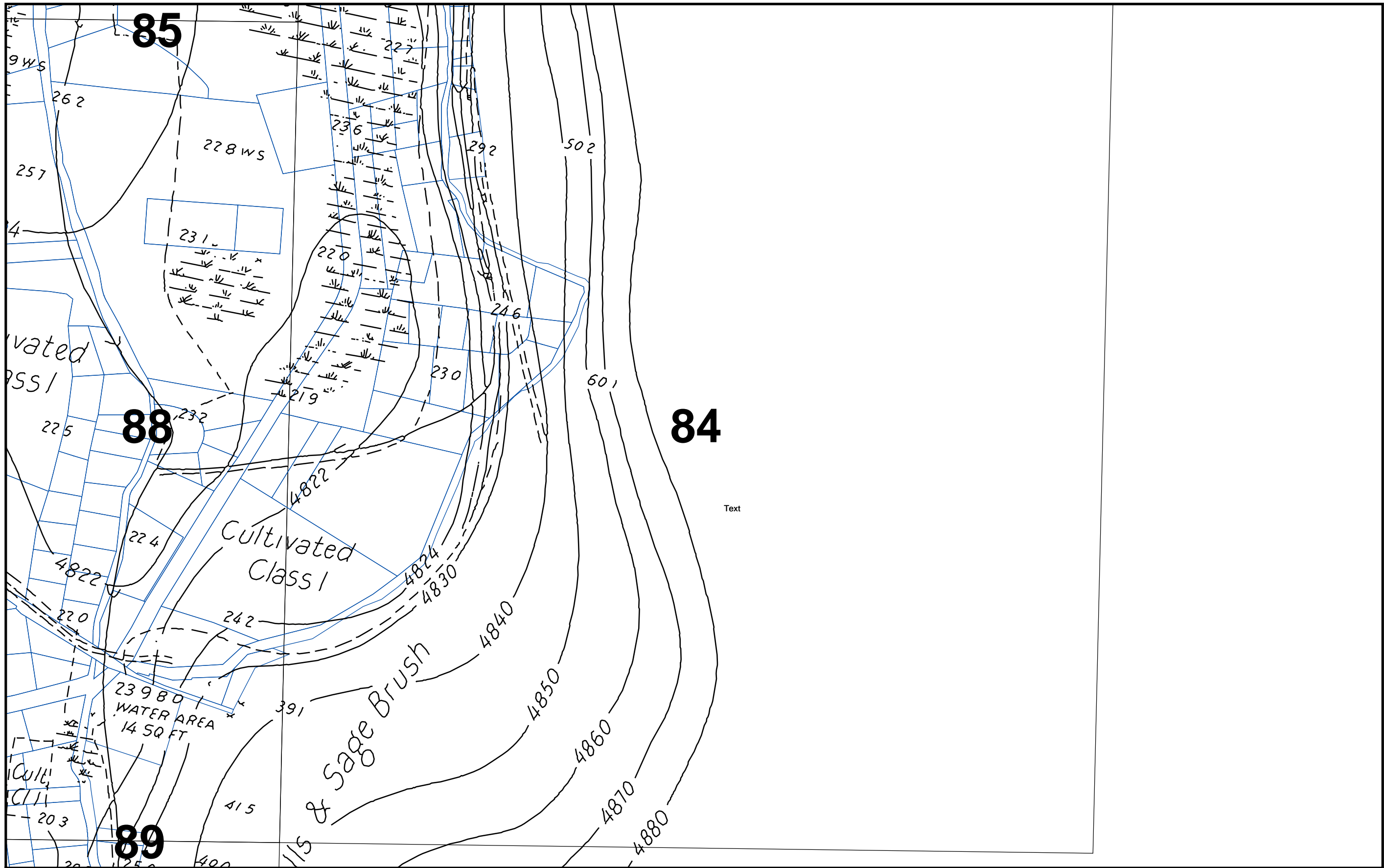
DISCLAIMER: OSE does not guarantee the accuracy of this version of the 1917-18 Rio Grande Drainage Survey map. The official version is housed at the District I Office of the State Engineer in Albuquerque.

District 1 Office - Water Rights  
Jess L. Ward, District Supervisor

N



Office of the State Engineer  
John R. D. Antonio, Jr., P.E.  
State Engineer



MRGCD Property Map No. 84 South

1917-18 OSE Rio Grande Drainage Survey  
MRGCD parcel data: prbers\_utm

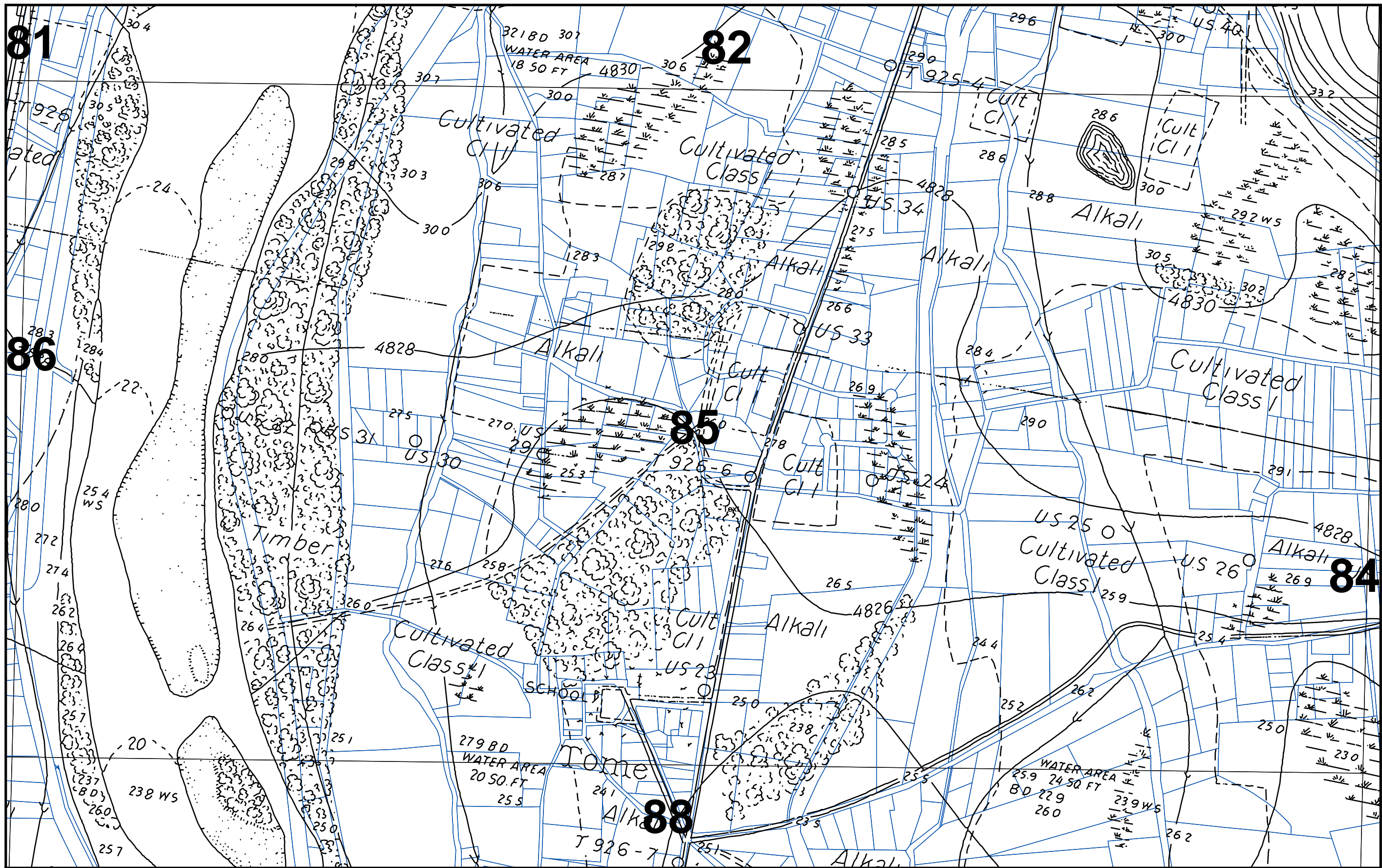
DISCLAIMER: OSE does not guarantee the accuracy of this version of the 1917-18 Rio Grande Drainage Survey map. The official version is housed at the District I Office of the State Engineer in Albuquerque.

District 1 Office - Water Rights  
Jess L. Ward, District Supervisor



Office of the State Engineer  
John R. D. Antonio, Jr., P.E.  
State Engineer





MRGCD Property Map No. 85

1917-18 OSE Rio Grande Drainage Survey  
MRGCD parcel data: prbers\_utm

DISCLAIMER: OSE does not guarantee the accuracy of this version of the 1917-18 Rio Grande Drainage Survey map. The official version is housed at the District I Office of the State Engineer in Albuquerque.

District 1 Office - Water Rights  
Jess L. Ward, District Supervisor

Office of the State Engineer  
John R. D. Antonio, Jr., P.E.  
State Engineer



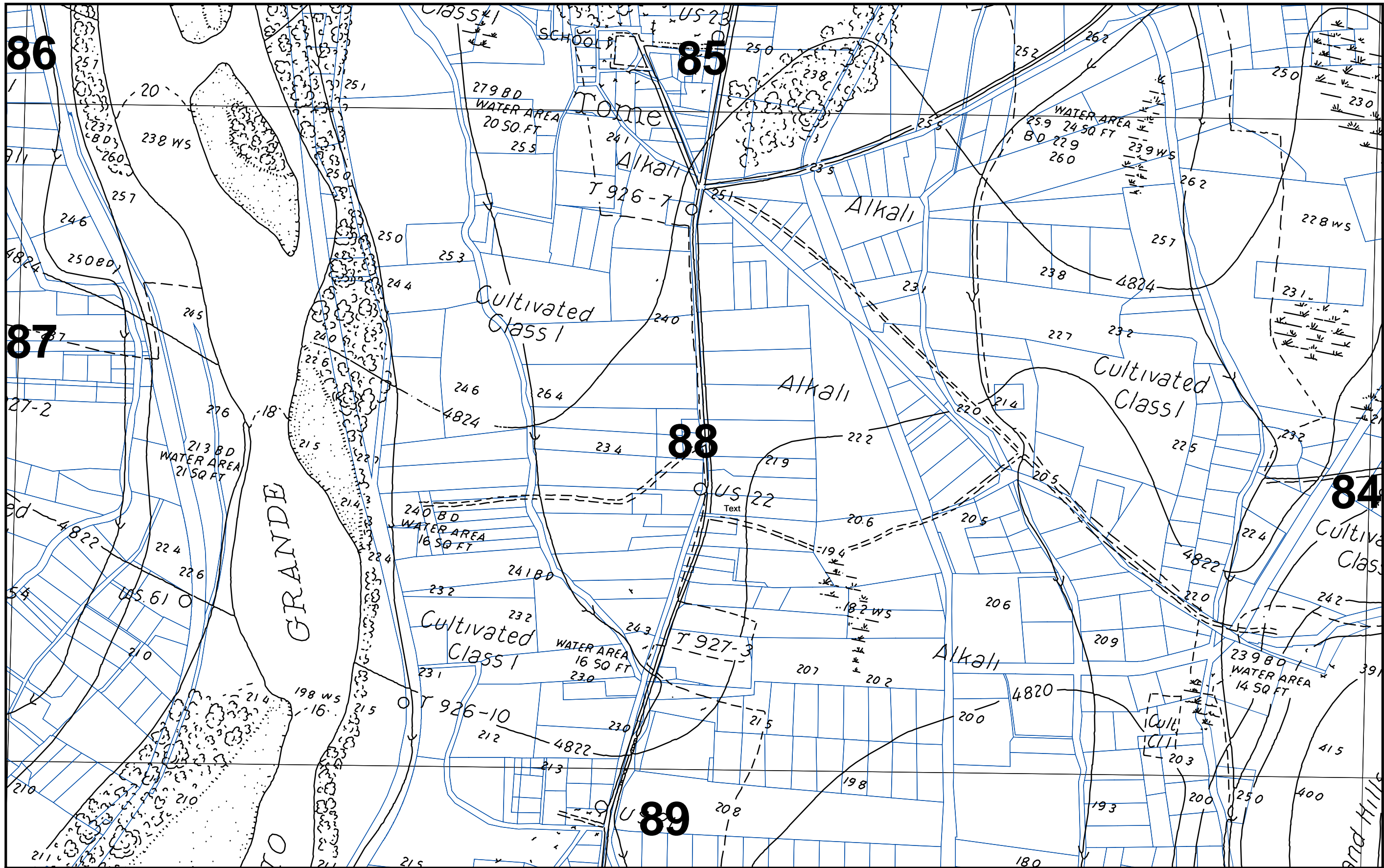












MRGCD Property Map No. 88

1917-18 OSE Rio Grande Drainage Survey  
MRGCD parcel data: prbers\_utm

DISCLAIMER: OSE does not guarantee the accuracy of this version of the 1917-18 Rio Grande Drainage Survey map. The official version is housed at the District I Office of the State Engineer in Albuquerque.

District 1 Office - Water Rights  
Jess L. Ward, District Supervisor

Office of the State Engineer  
John R. D. Antonio, Jr., P.E.  
State Engineer



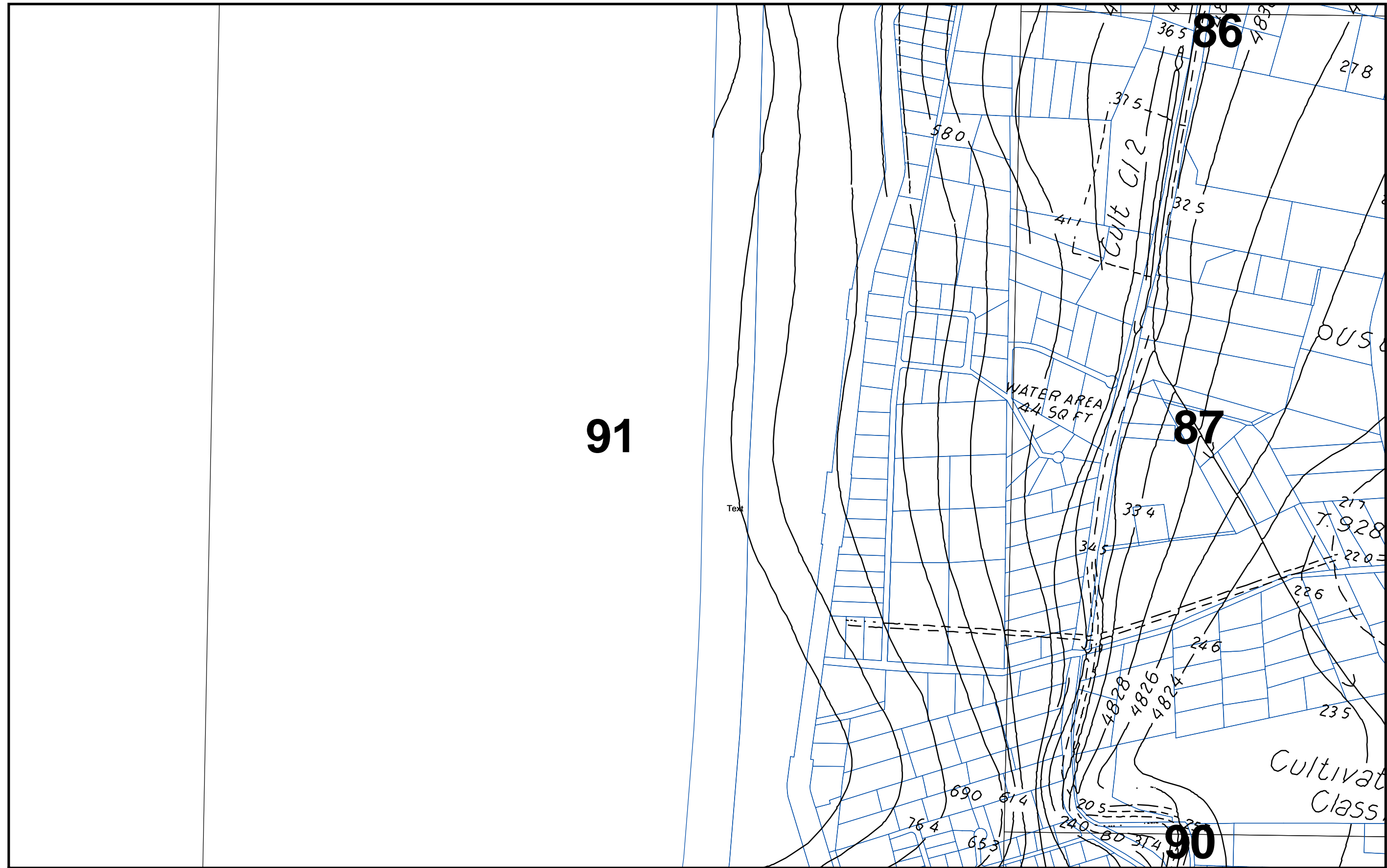












MRGCD Property Map No. 91 Center

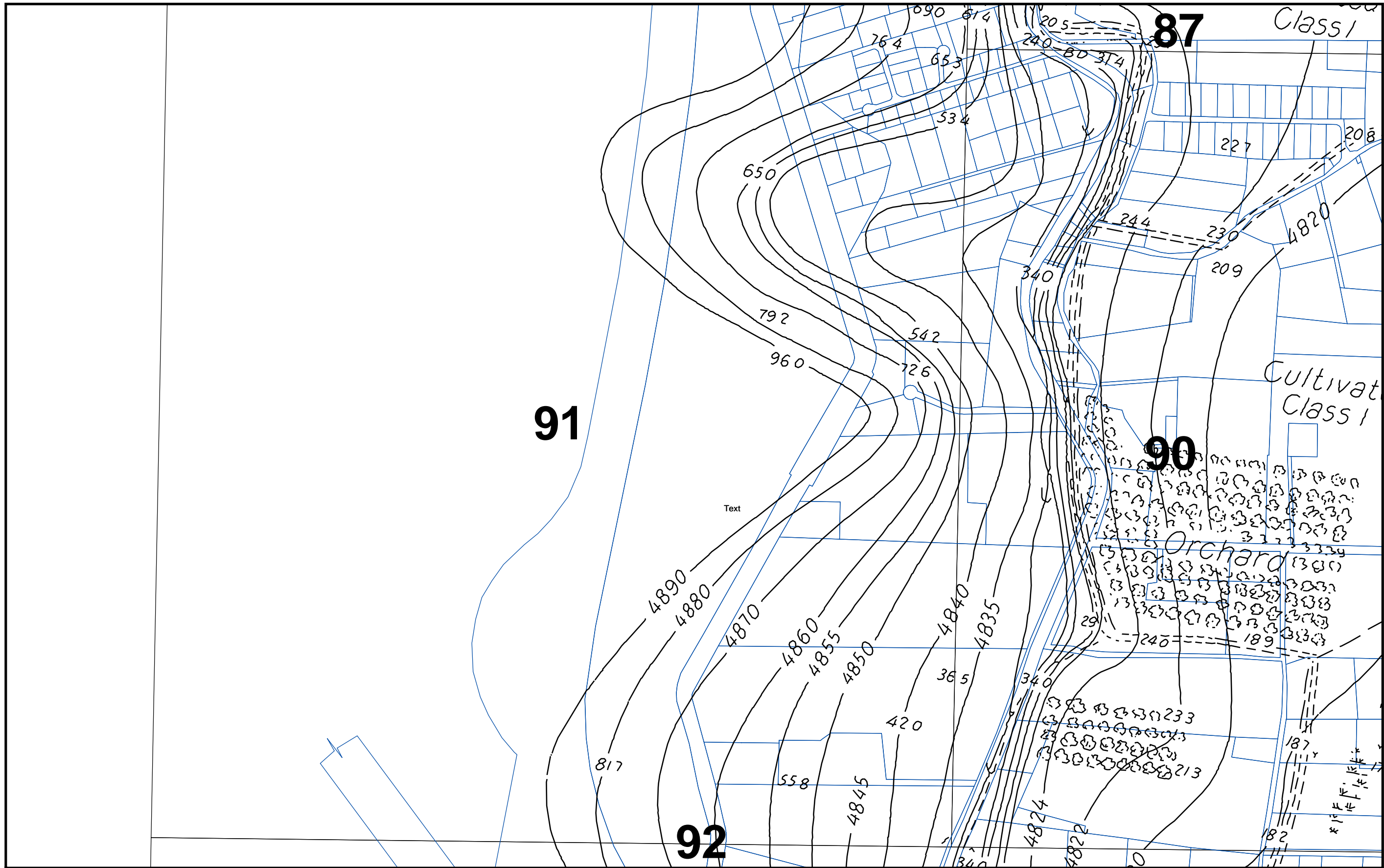
1917-18 OSE Rio Grande Drainage Survey  
MRGCD parcel data: prbers\_utm

DISCLAIMER: OSE does not guarantee the accuracy of this version of the 1917-18 Rio Grande Drainage Survey map. The official version is housed at the District I Office of the State Engineer in Albuquerque.

District 1 Office - Water Rights  
Jess L. Ward, District Supervisor



Office of the State Engineer  
John R. D. Antonio, Jr., P.E.  
State Engineer



MRGCD Property Map No. 91 South  
1917-18 OSE Rio Grande Drainage Survey  
MRGCD parcel data: prbers\_utm

District 1 Office - Water Rights  
Jess L. Ward, District Supervisor



Office of the State Engineer  
John R. D. Antonio, Jr., P.E.  
State Engineer

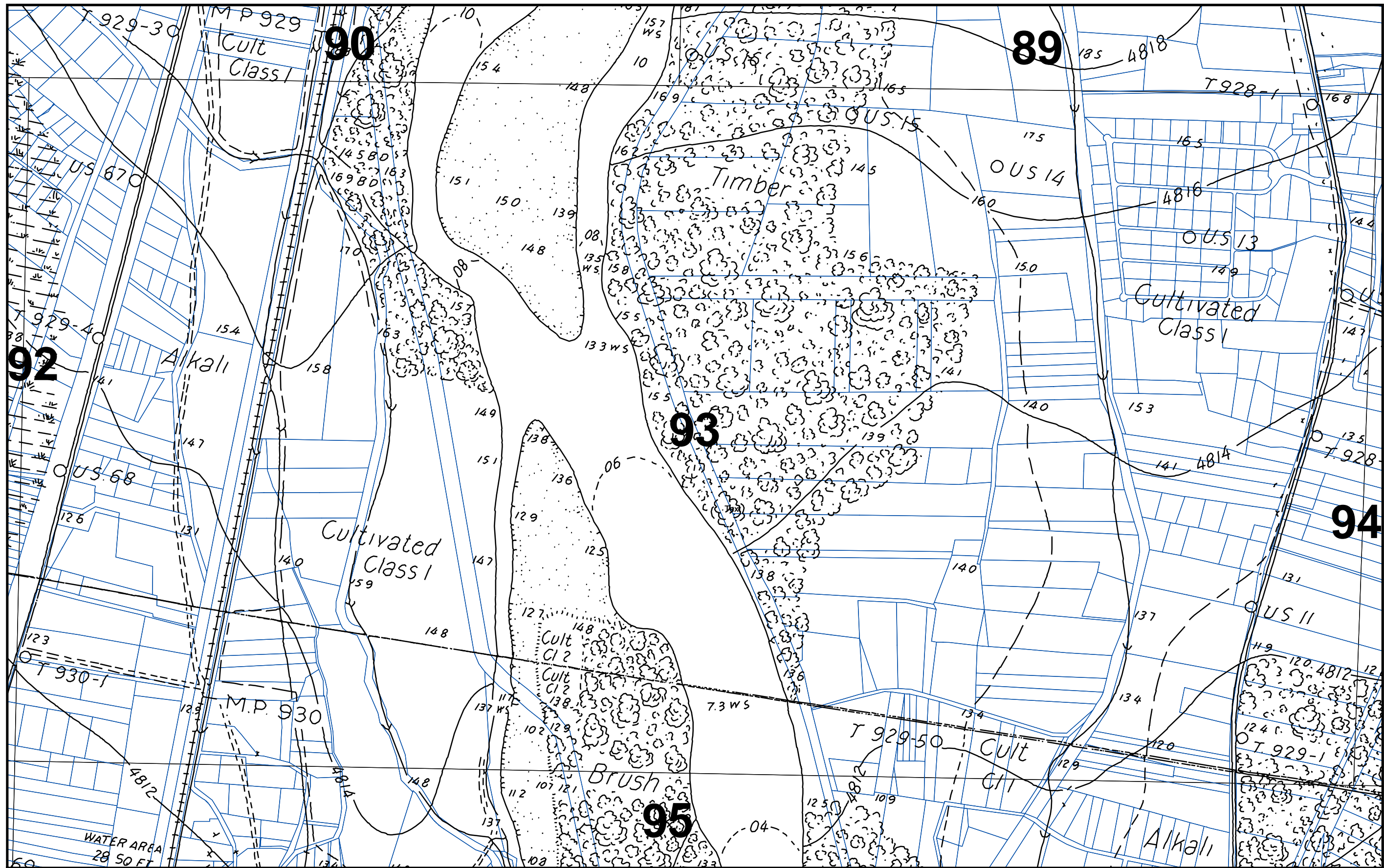
DISCLAIMER: OSE does not guarantee the accuracy of this version of the 1917-18 Rio Grande Drainage Survey map. The official version is housed at the District I Office of the State Engineer in Albuquerque.











MRGCD Property Map No. 93

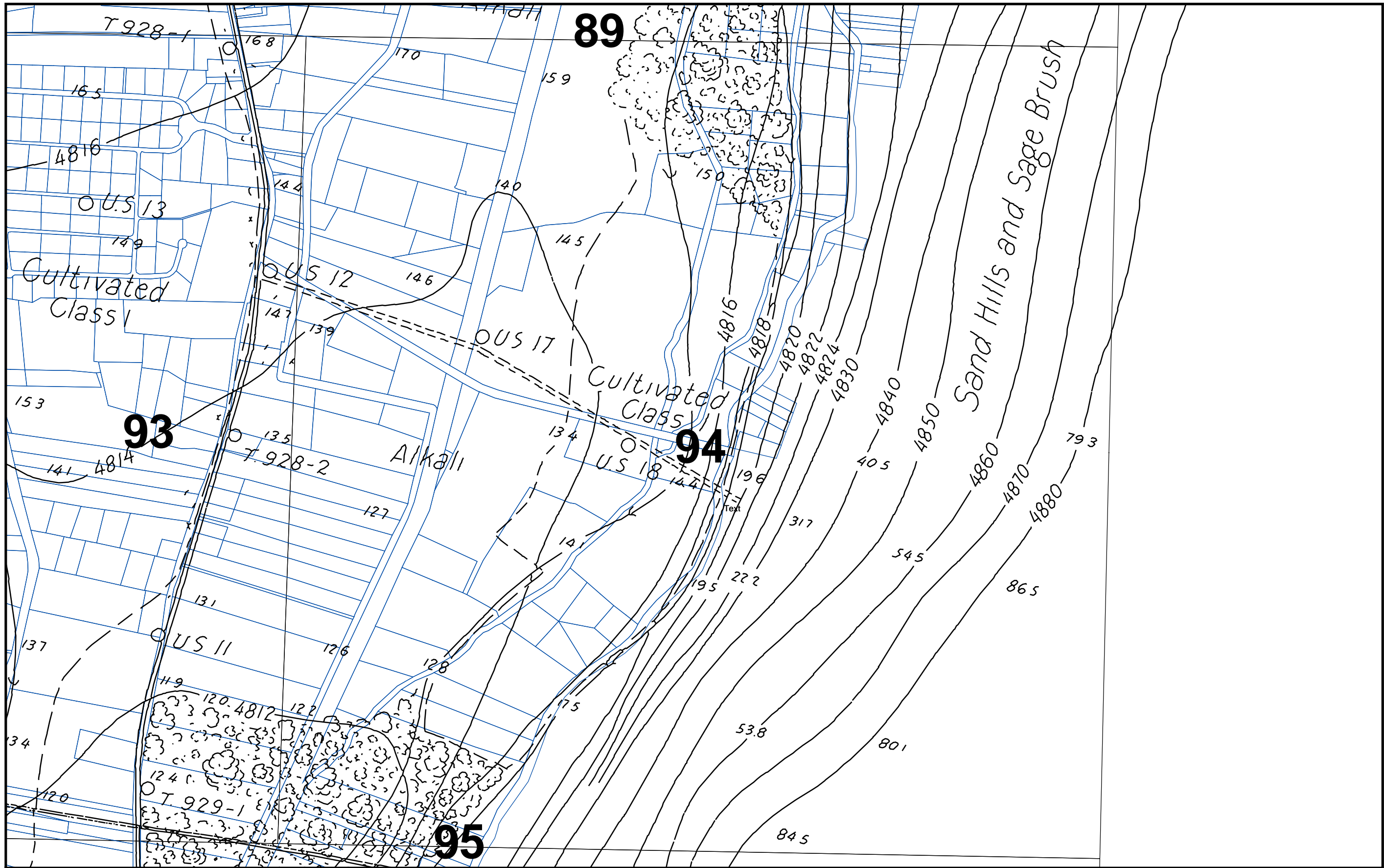
1917-18 OSE Rio Grande Drainage Survey  
MRGCD parcel data: prbers\_utm

DISCLAIMER: OSE does not guarantee the accuracy of this version of the 1917-18 Rio Grande Drainage Survey map. The official version is housed at the District I Office of the State Engineer in Albuquerque.

District 1 Office - Water Rights  
Jess L. Ward, District Supervisor



Office of the State Engineer  
John R. D. Antonio, Jr., P.E.  
State Engineer



MRGCD Property Map No. 94

1917-18 OSE Rio Grande Drainage Survey  
MRGCD parcel data: prbers\_utm

DISCLAIMER: OSE does not guarantee the accuracy of this version of the 1917-18 Rio Grande Drainage Survey map. The official version is housed at the District I Office of the State Engineer in Albuquerque.

District 1 Office - Water Rights  
Jess L. Ward, District Supervisor

N



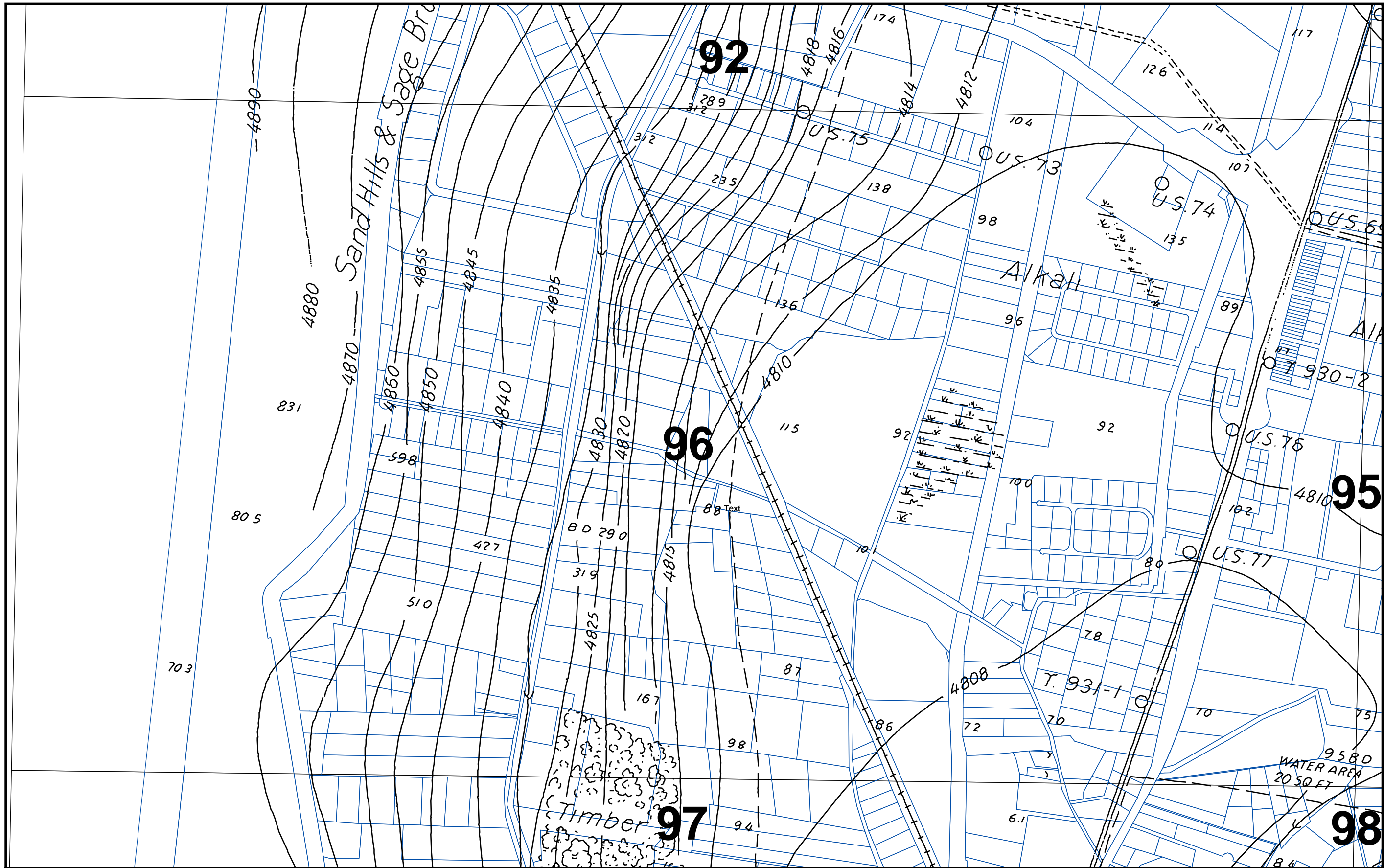
Office of the State Engineer  
John R. D. Antonio, Jr., P.E.  
State Engineer











MRGCD Property Map No. 96

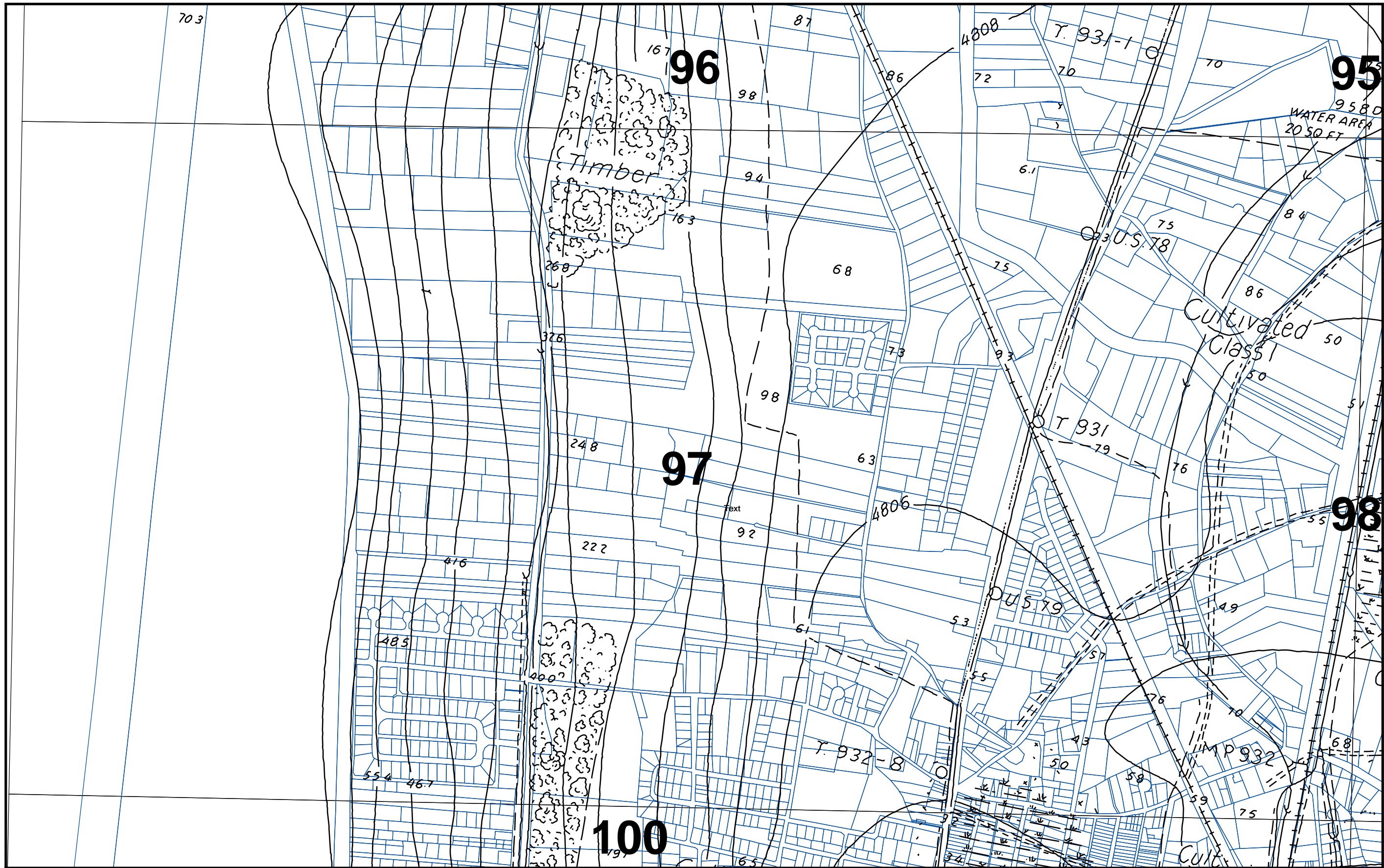
1917-18 OSE Rio Grande Drainage Survey  
MRGCD parcel data: prbers\_utm

DISCLAIMER: OSE does not guarantee the accuracy of this version of the 1917-18 Rio Grande Drainage Survey map. The official version is housed at the District I Office of the State Engineer in Albuquerque.

District 1 Office - Water Rights  
Jess L. Ward, District Supervisor

Office of the State Engineer  
John R. D. Antonio, Jr., P.E.  
State Engineer





MRGCD Property Map No. 97

1917-18 OSE Rio Grande Drainage Survey  
MRGCD parcel data: prbers\_utm

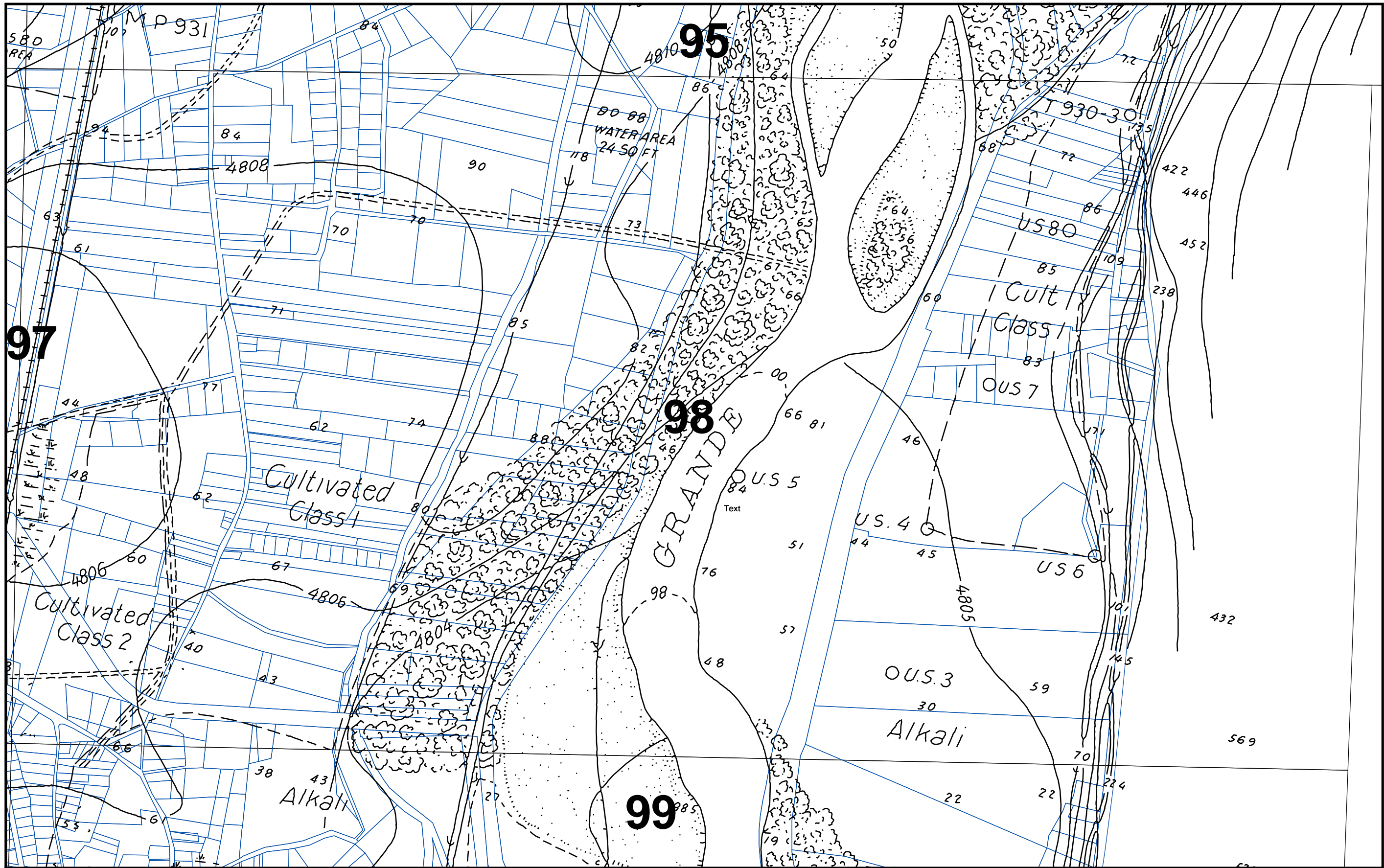
DISCLAIMER: OSE does not guarantee the accuracy of this version of the 1917-18 Rio Grande Drainage Survey map. The official version is housed at the District I Office of the State Engineer in Albuquerque.

District 1 Office - Water Rights  
Jess L. Ward, District Supervisor

Office of the State Engineer  
John R. D. Antonio, Jr., P.E.  
State Engineer







MRGCD Property Map No. 98

1917-18 OSE Rio Grande Drainage Survey  
MRGCD parcel data: prbers\_utm

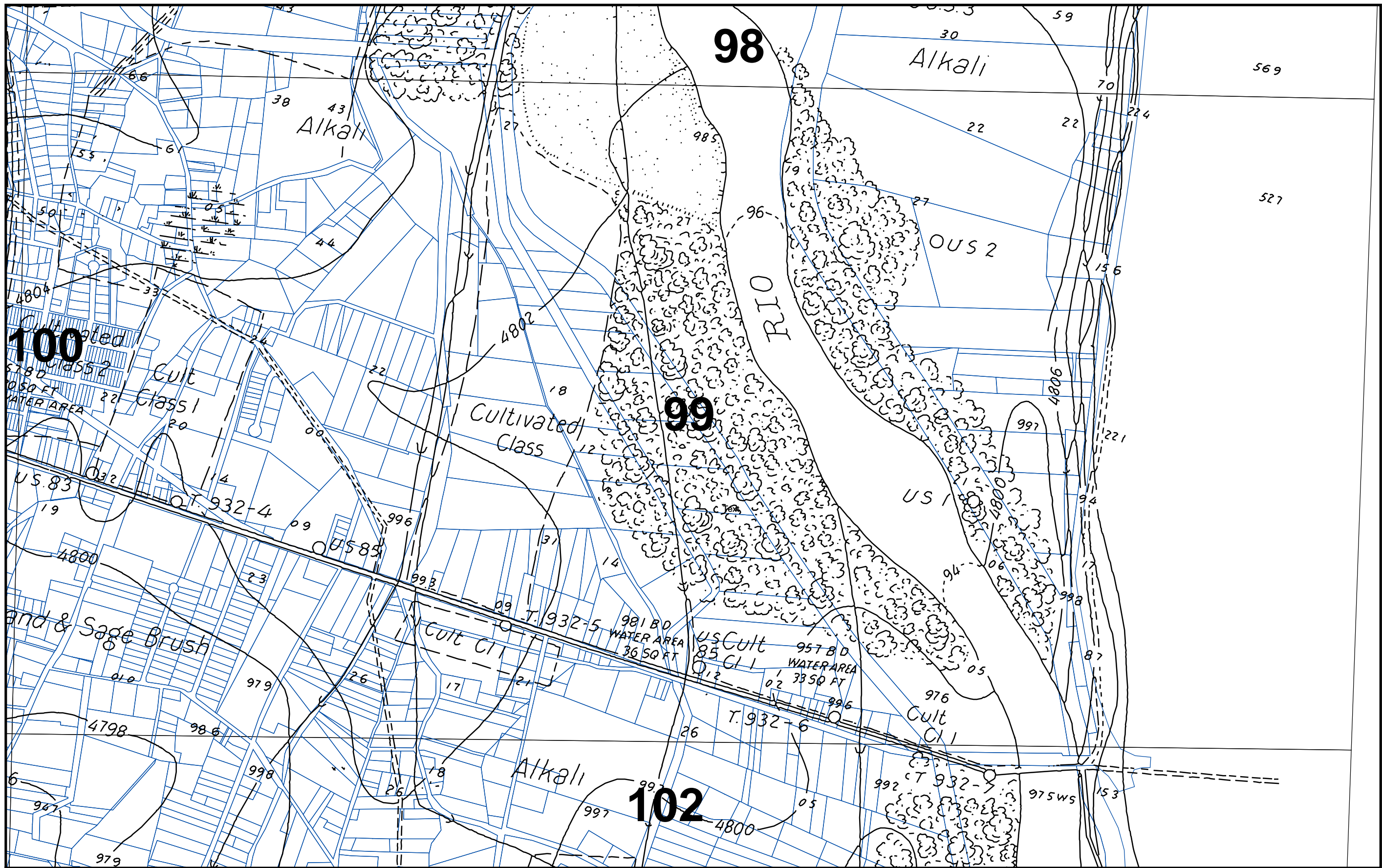
DISCLAIMER: OSE does not guarantee the accuracy of this version of the 1917-18 Rio Grande Drainage Survey map. The official version is housed at the District I Office of the State Engineer in Albuquerque.

District 1 Office - Water Rights  
Jess L. Ward, District Supervisor



Office of the State Engineer  
John R. D. Antonio, Jr., P.E.  
State Engineer





MRGCD Property Map No. 99

1917-18 OSE Rio Grande Drainage Survey  
MRGCD parcel data: prbers\_utm

DISCLAIMER: OSE does not guarantee the accuracy of this version of the 1917-18 Rio Grande Drainage Survey map. The official version is housed at the District I Office of the State Engineer in Albuquerque.

District 1 Office - Water Rights  
Jess L. Ward, District Supervisor



Office of the State Engineer  
John R. D. Antonio, Jr., P.E.  
State Engineer