

MRGCD Property Map No. 1

1917-18 OSE Rio Grande Drainage Survey  
 MRGCD parcel data: prbers\_utm

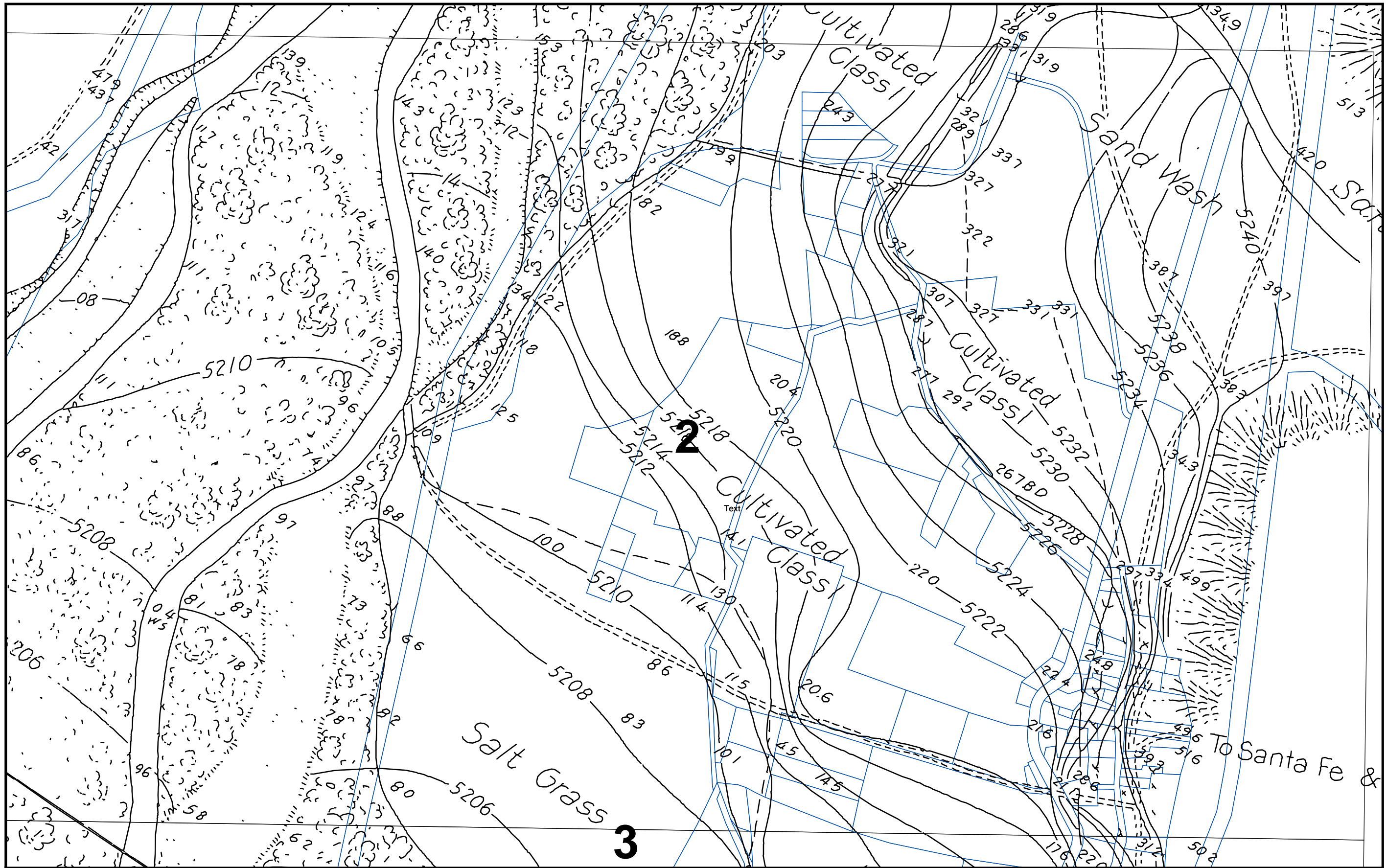
District 1 Office - Water Rights  
 Jess L. Ward, District Supervisor

Office of the State Engineer  
 John R. D. Antonio, Jr., P.E.  
 State Engineer

N



DISCLAIMER: OSE does not guarantee the accuracy of this version of the 1917-18 Rio Grande Drainage Survey map. The official version is housed at the District 1 Office of the State Engineer in Albuquerque.



MRGCD Property Map No. 2 East

1917-18 OSE Rio Grande Drainage Survey  
MRGCD parcel data: prbers\_utm

District 1 Office - Water Rights  
Jess L. Ward, District Supervisor

Office of the State Engineer  
John R. D. Antonio, Jr., P.E.  
State Engineer

N

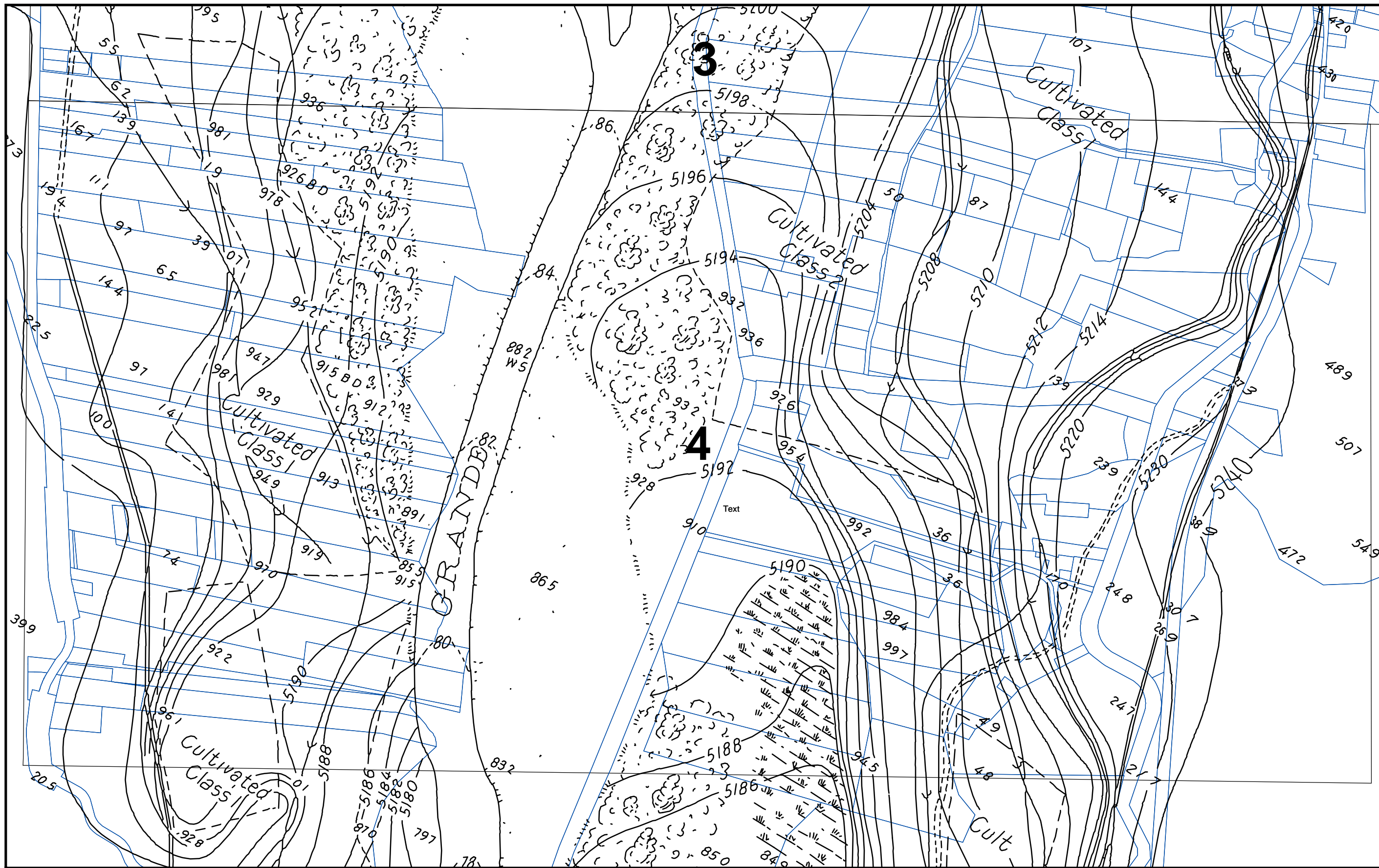


DISCLAIMER: OSE does not guarantee the accuracy of this version of the 1917-18 Rio Grande Drainage Survey map. The official version is housed at the District 1 Office of the State Engineer in Albuquerque.









MRGCD Property Map No. 4

1917-18 OSE Rio Grande Drainage Survey  
MRGCD parcel data: prbers\_utm

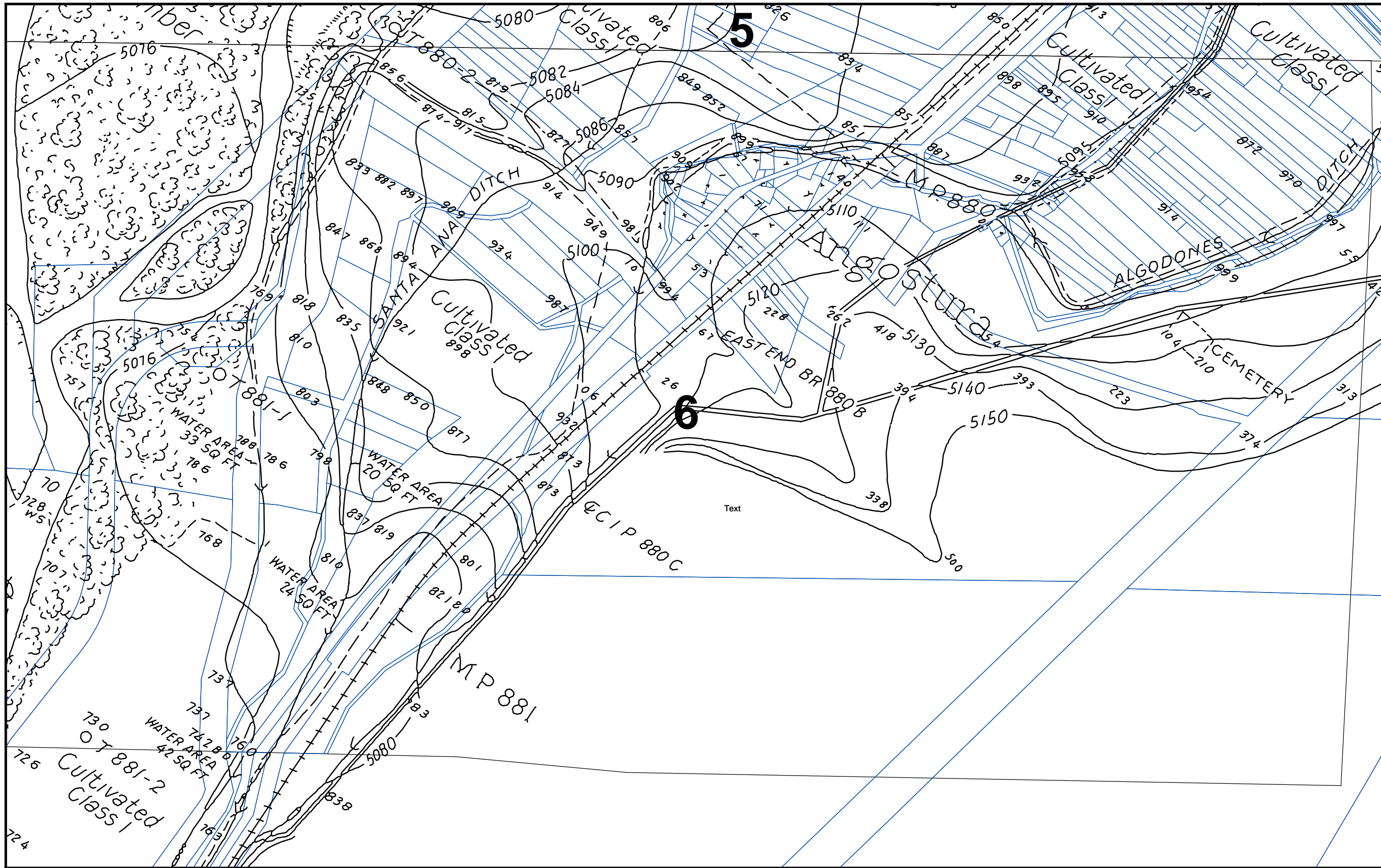
District 1 Office - Water Rights  
Jess L. Ward, District Supervisor

Office of the State Engineer  
John R. D. Antonio, Jr., P.E.  
State Engineer

N



DISCLAIMER: OSE does not guarantee the accuracy of this version of the 1917-18 Rio Grande Drainage Survey map. The official version is housed at the District Office of the State Engineer in Albuquerque.



MRGCD Property Map No. 6 East

1917-18 OSE Rio Grande Drainage Survey  
MRGCD parcel data: prbers\_utm

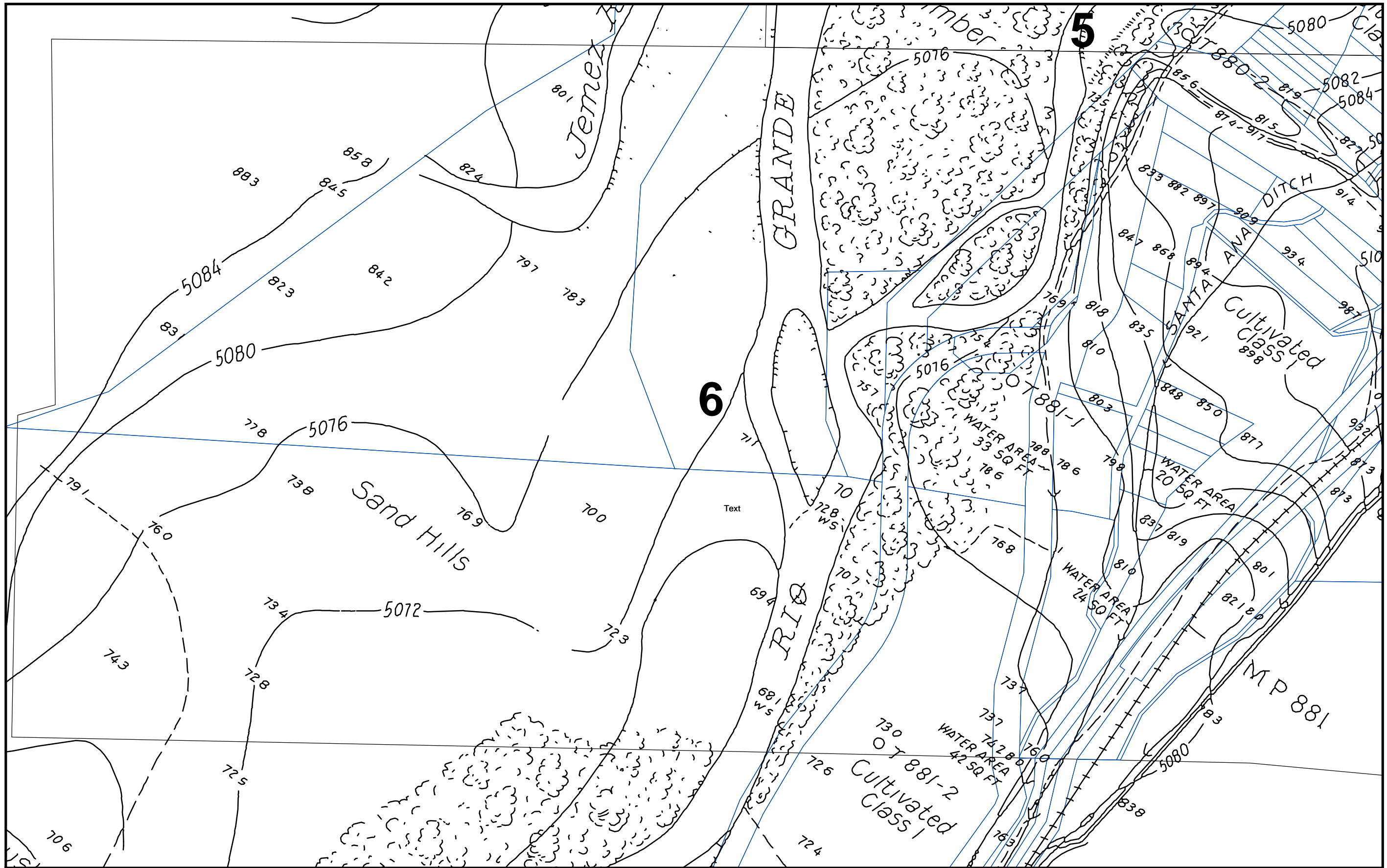
District 1 Office - Water Rights  
Jess L. Ward, District Supervisor

Office of the State Engineer  
John R. D. Antonio, Jr., P.E.  
State Engineer

N



DISCLAIMER: OSE does not guarantee the accuracy of this version of the 1917-18 Rio Grande Drainage Survey map. The official version is housed at the District 1 Office of the State Engineer in Albuquerque.



MRGCD Property Map No. 6 West

1917-18 OSE Rio Grande Drainage Survey  
MRGCD parcel data: prbers\_utm

District 1 Office - Water Rights  
Jess L. Ward, District Supervisor

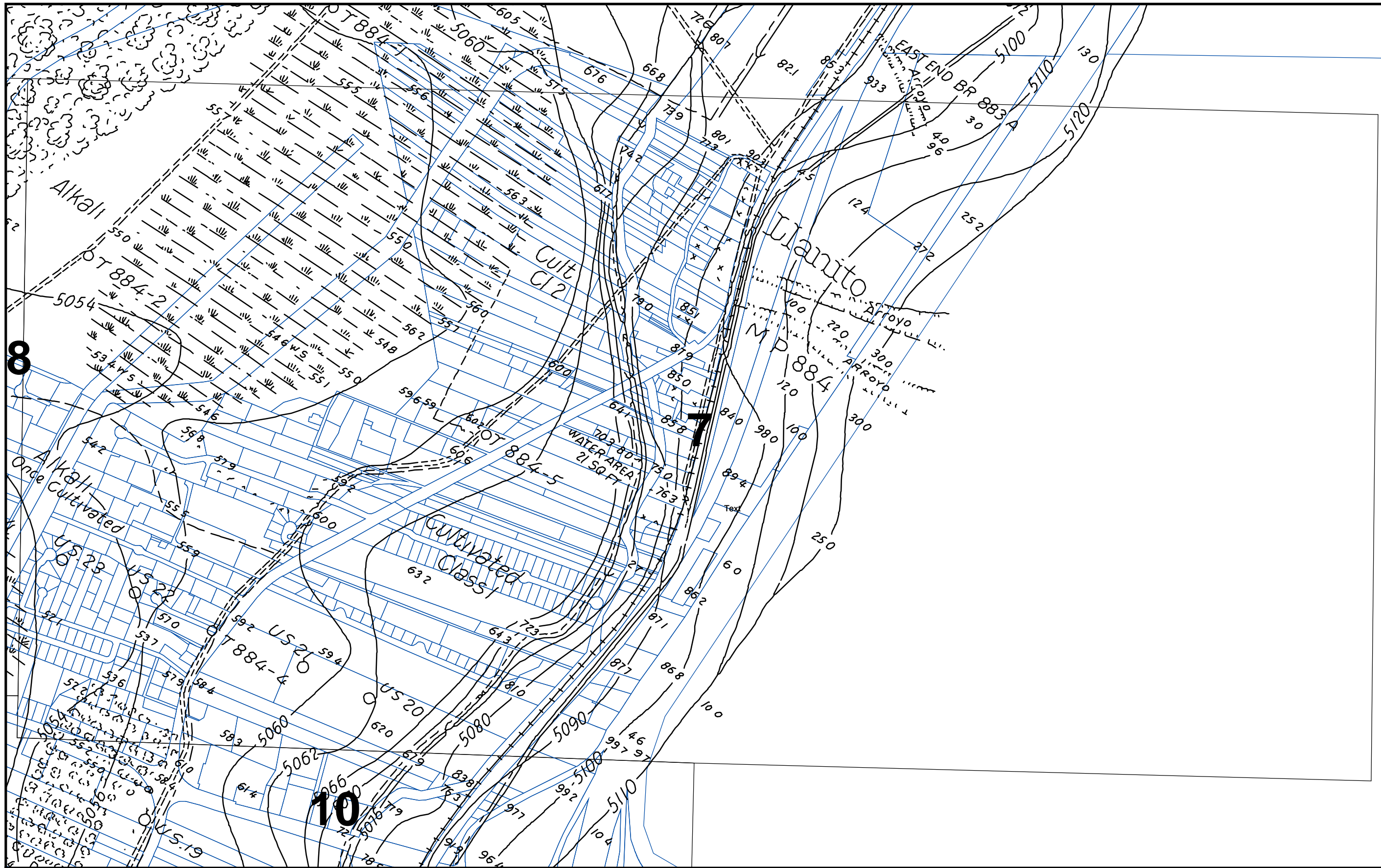
Office of the State Engineer  
John R. D. Antonio, Jr., P.E.  
State Engineer

N



DISCLAIMER: OSE does not guarantee the accuracy of this version of the 1917-18 Rio Grande Drainage Survey map. The official version is housed at the District 1 Office of the State Engineer in Albuquerque.





MRGCD Property Map No. 7

1917-18 OSE Rio Grande Drainage Survey  
MRGCD parcel data: prbers\_utm

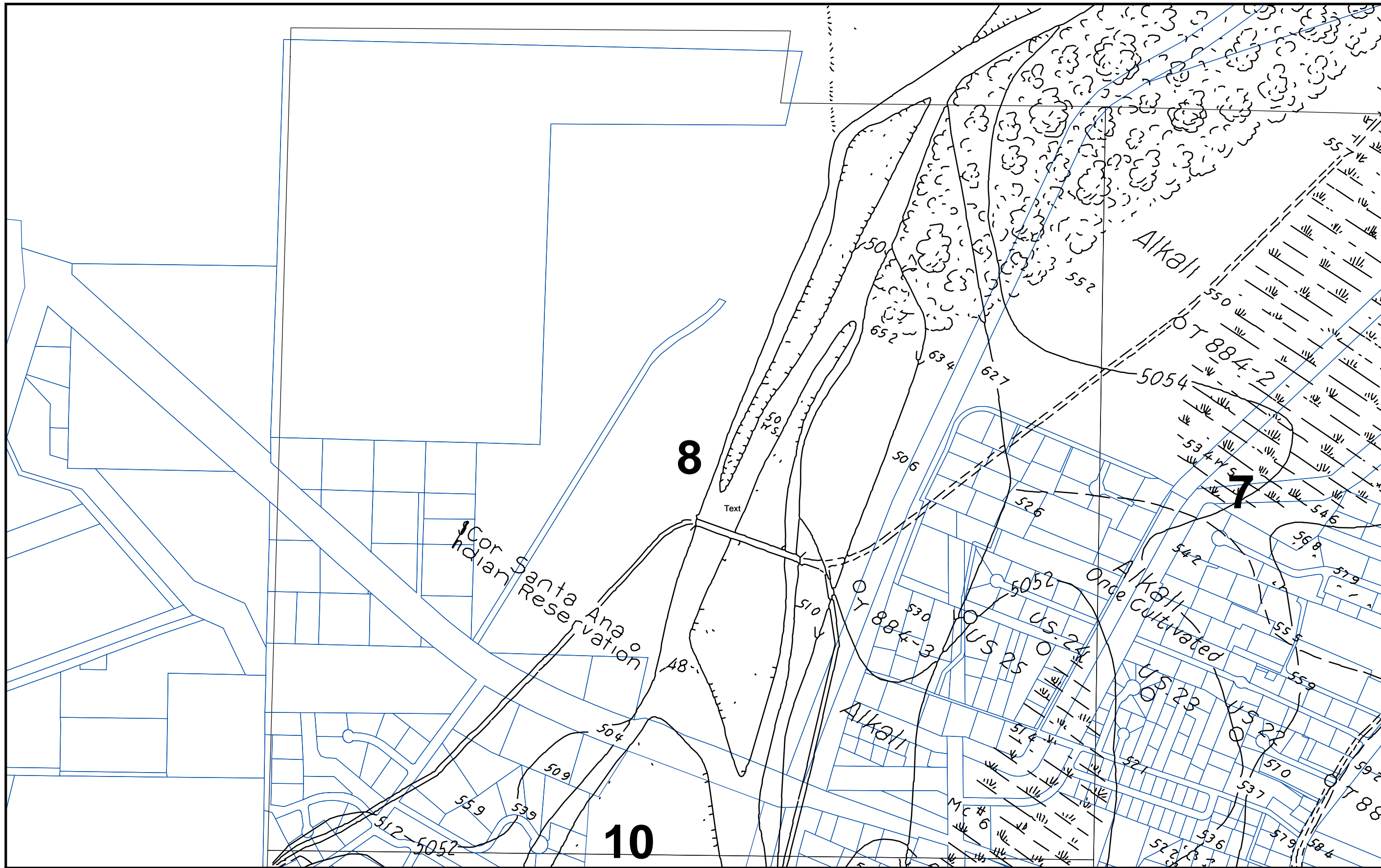
District 1 Office - Water Rights  
Jess L. Ward, District Supervisor

Office of the State Engineer  
John R. D. Antonio, Jr., P.E.  
State Engineer

N



DISCLAIMER: OSE does not guarantee the accuracy of this version of the 1917-18 Rio Grande Drainage Survey map. The official version is housed at the District 1 Office of the State Engineer in Albuquerque.



MRGCD Property Map No. 8

1917-18 OSE Rio Grande Drainage Survey  
MRGCD parcel data: prbers\_utm

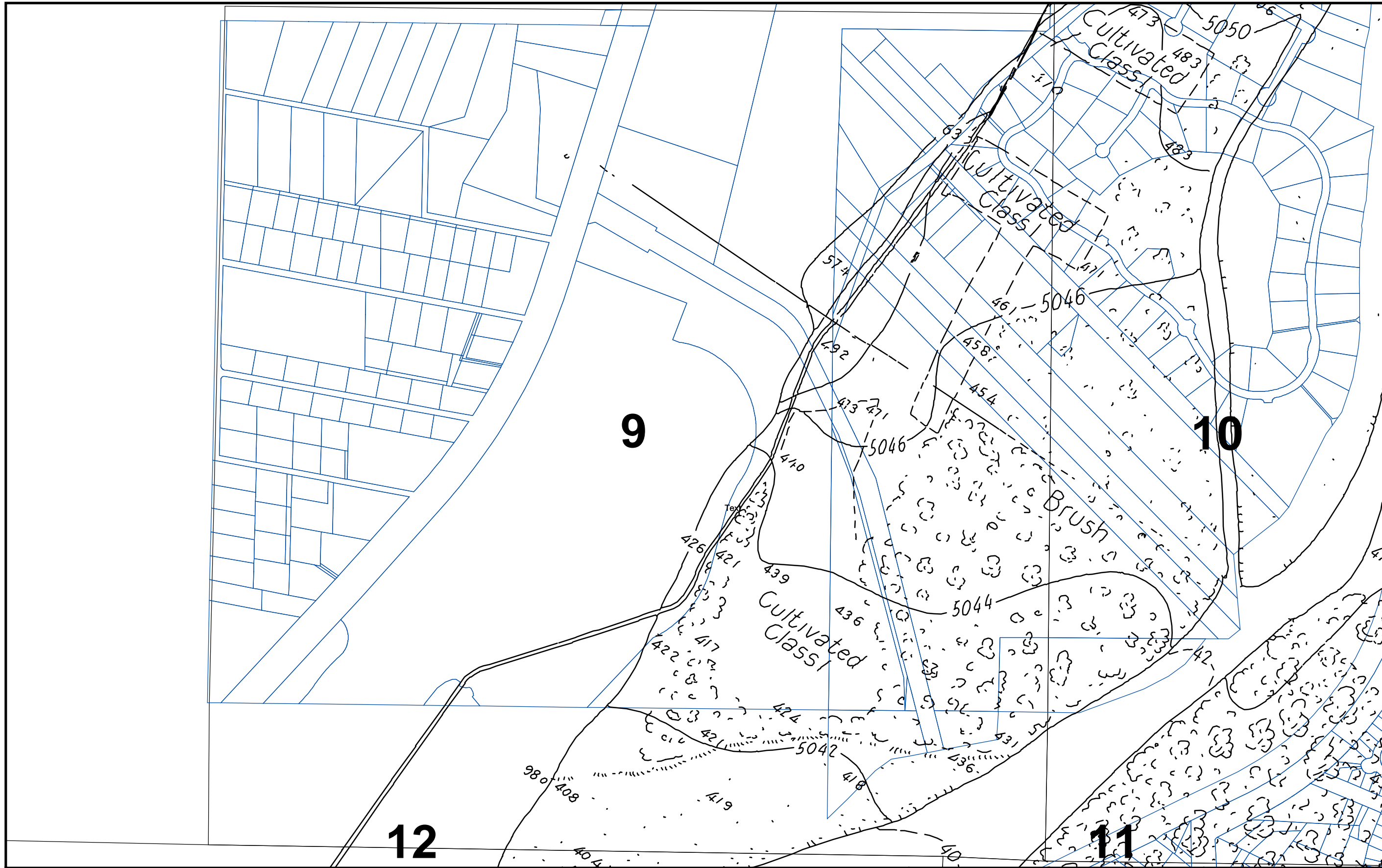
District 1 Office - Water Rights  
Jess L. Ward, District Supervisor

Office of the State Engineer  
John R. D. Antonio, Jr., P.E.  
State Engineer

N



DISCLAIMER: OSE does not guarantee the accuracy of this version of the 1917-18 Rio Grande Drainage Survey map. The official version is housed at the District 1 Office of the State Engineer in Albuquerque.



MRGCD Property Map No. 9

1917-18 OSE Rio Grande Drainage Survey  
MRGCD parcel data: prbers\_utm

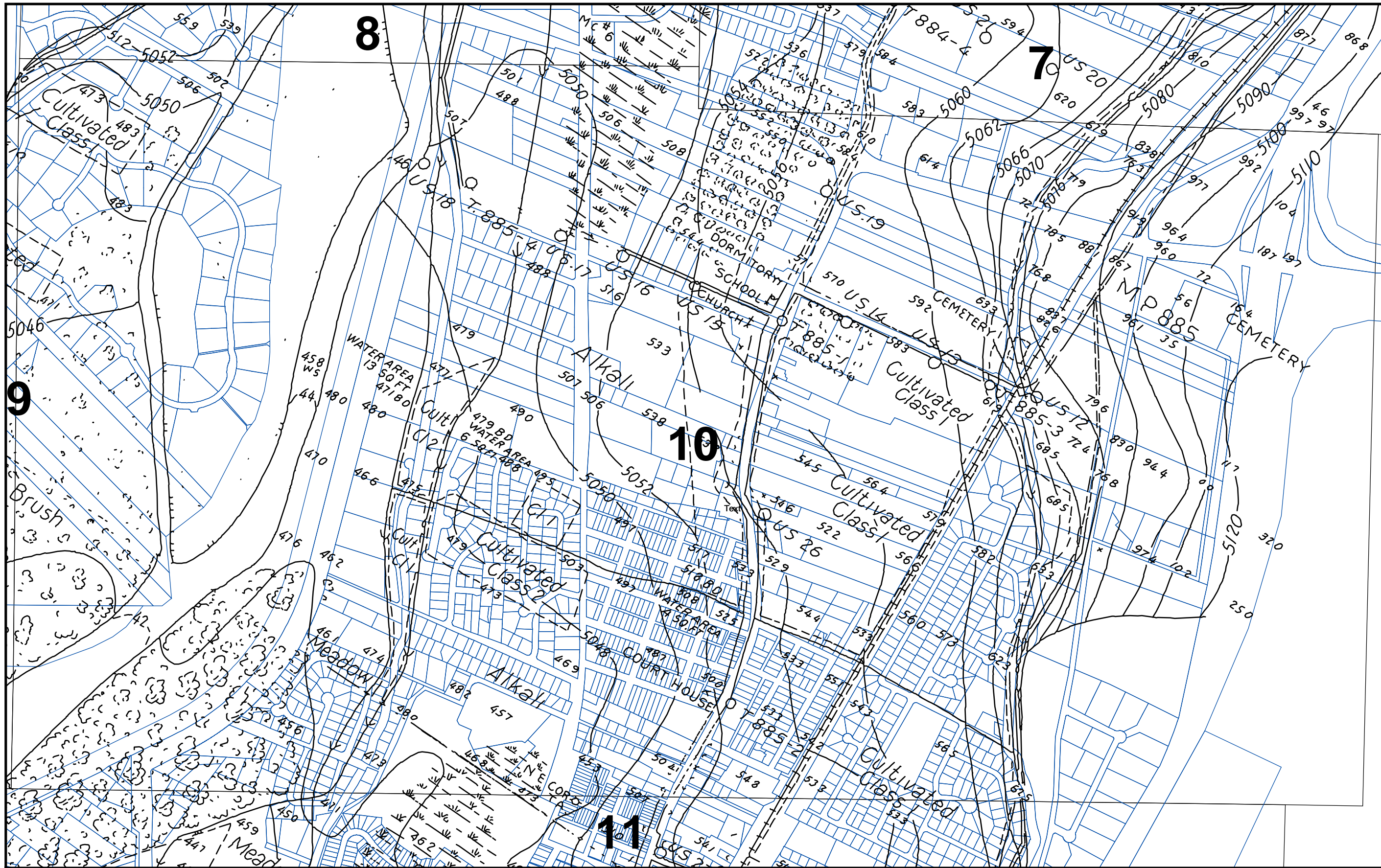
District 1 Office - Water Rights  
Jess L. Ward, District Supervisor

Office of the State Engineer  
John R. D. Antonio, Jr., P.E.  
State Engineer

N



DISCLAIMER: OSE does not guarantee the accuracy of this version of the 1917-18 Rio Grande Drainage Survey map. The official version is housed at the District 1 Office of the State Engineer in Albuquerque.



MRGCD Property Map No. 10

1917-18 OSE Rio Grande Drainage Survey  
 MRGCD parcel data: prbers\_utm

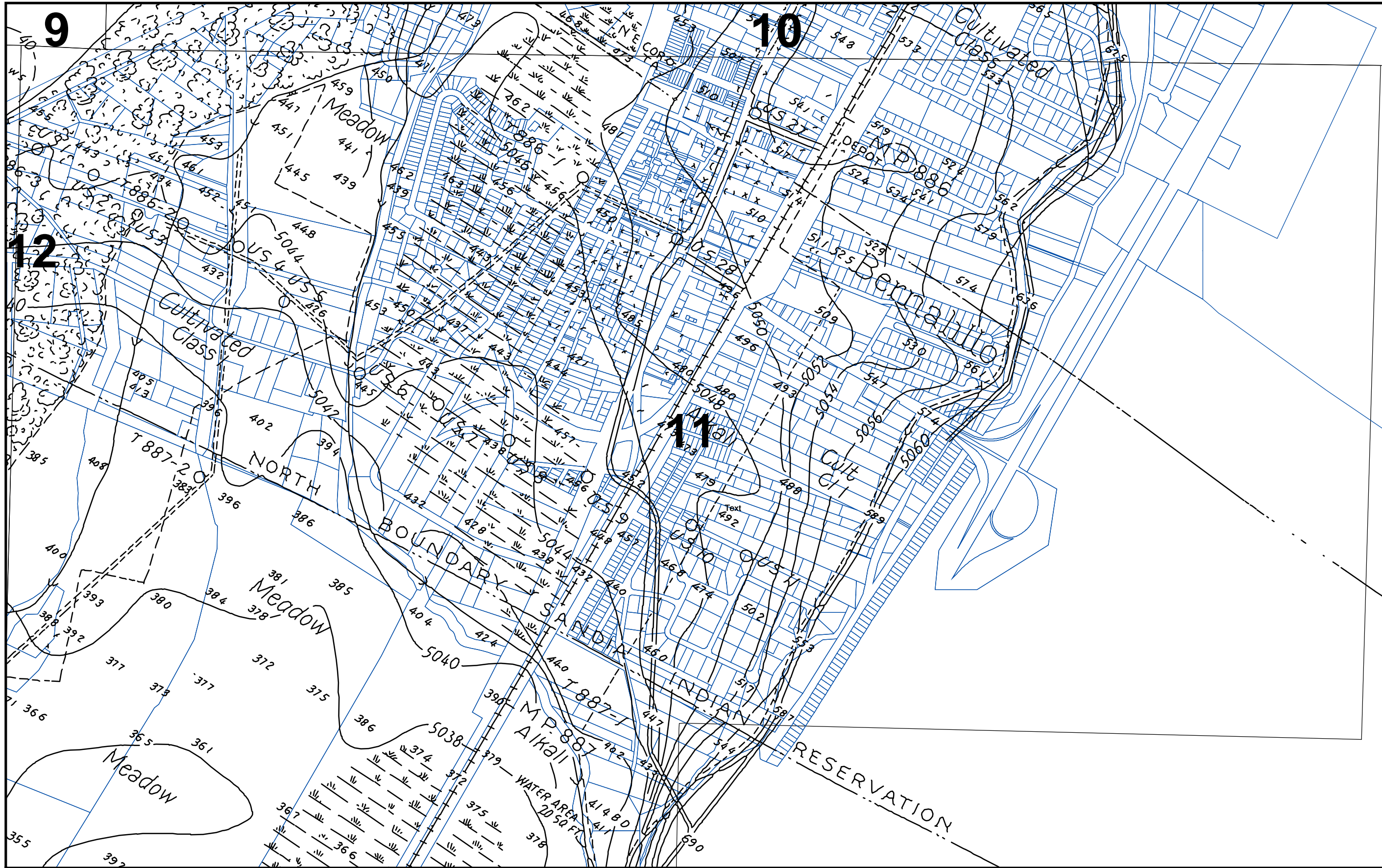
District 1 Office - Water Rights  
 Jess L. Ward, District Supervisor

Office of the State Engineer  
 John R. D. Antonio, Jr., P.E.  
 State Engineer

N



DISCLAIMER: OSE does not guarantee the accuracy of this version of the 1917-18 Rio Grande Drainage Survey map. The official version is housed at the District 1 Office of the State Engineer in Albuquerque.



MRGCD Property Map No. 11 North

1917-18 OSE Rio Grande Drainage Survey  
 MRGCD parcel data: prbers\_utm

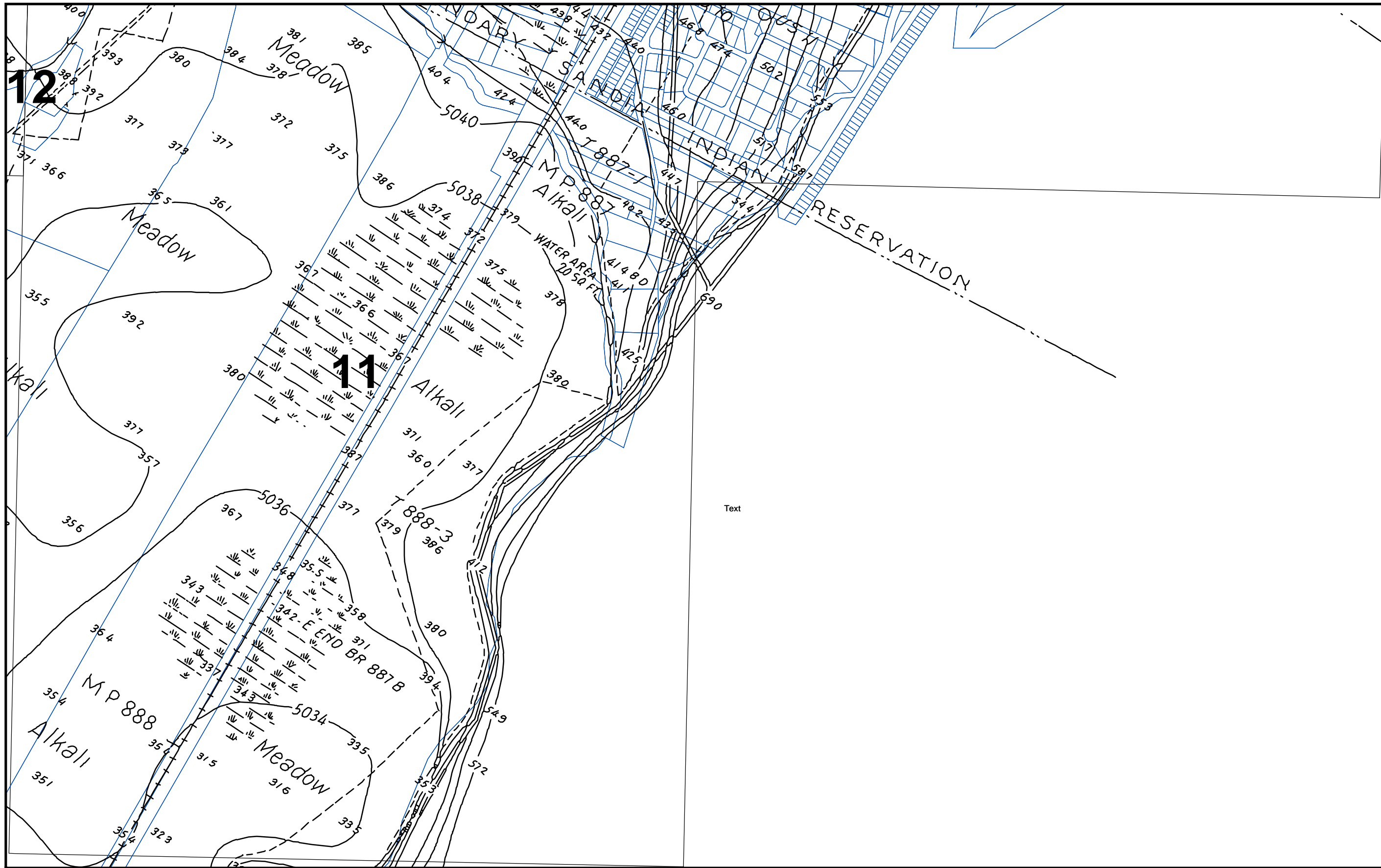
District 1 Office - Water Rights  
 Jess L. Ward, District Supervisor

Office of the State Engineer  
 John R. D. Antonio, Jr., P.E.  
 State Engineer

N



DISCLAIMER: OSE does not guarantee the accuracy of this version of the 1917-18 Rio Grande Drainage Survey map. The official version is housed at the District 1 Office of the State Engineer in Albuquerque.



MRGCD Property Map No. 11 South  
 1917-18 OSE Rio Grande Drainage Survey  
 MRGCD parcel data: prbers\_utm

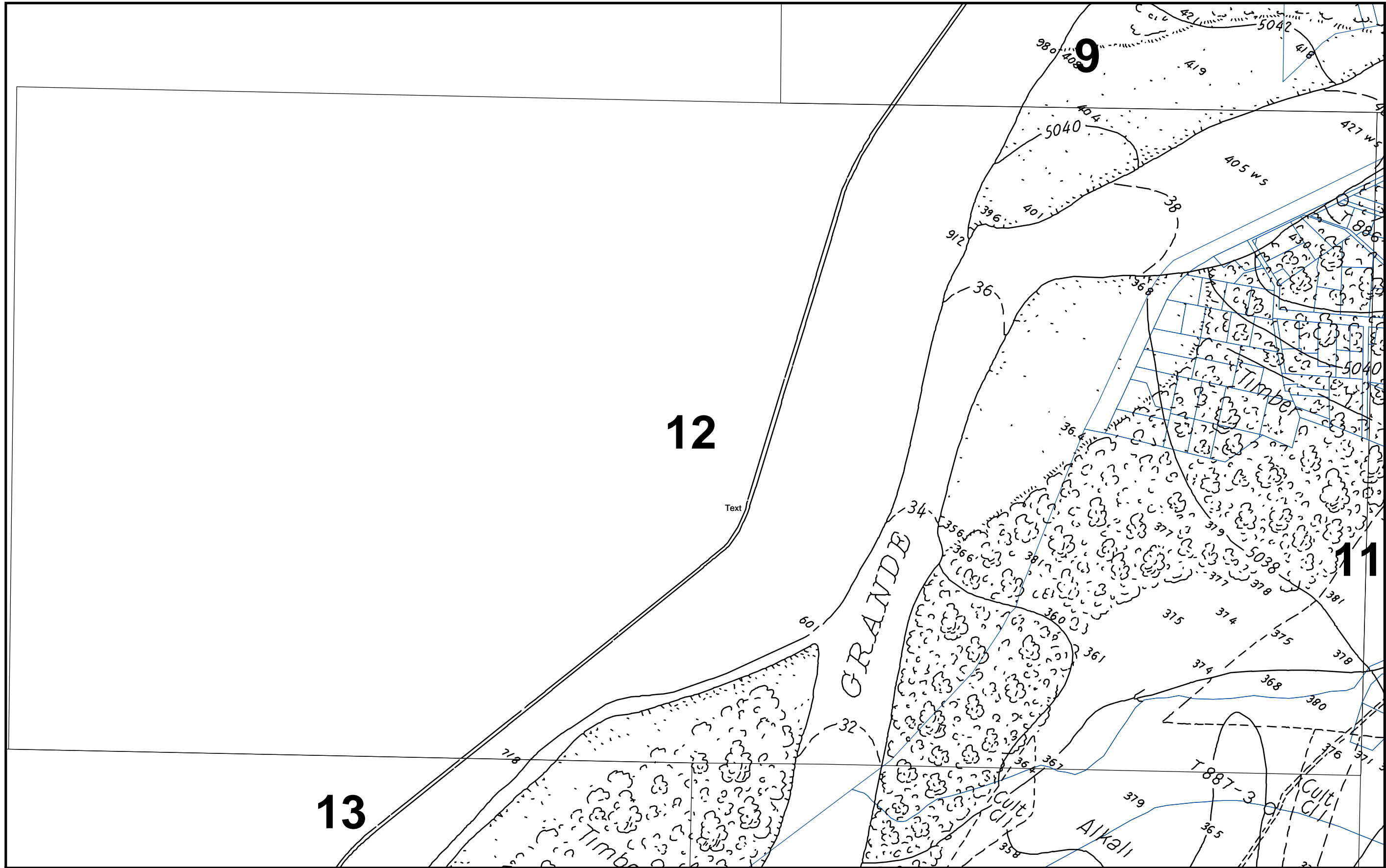
District 1 Office - Water Rights  
 Jess L. Ward, District Supervisor

Office of the State Engineer  
 John R. D. Antonio, Jr., P.E.  
 State Engineer

N



DISCLAIMER: OSE does not guarantee the accuracy of this version of the 1917-18 Rio Grande Drainage Survey map. The official version is housed at the District 1 Office of the State Engineer in Albuquerque.



MRGCD Property Map No. 12

1917-18 OSE Rio Grande Drainage Survey  
MRGCD parcel data: prbers\_utm

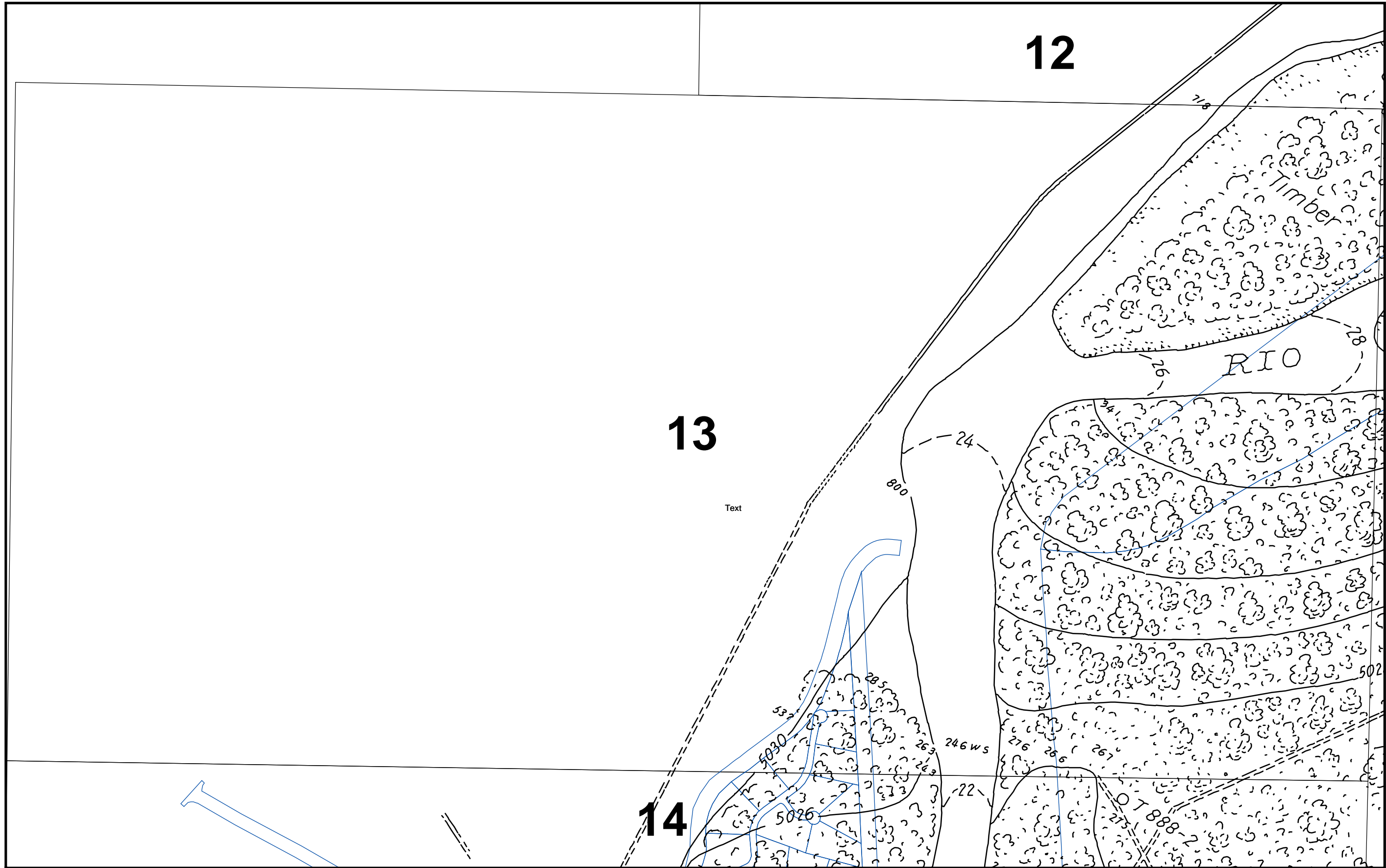
District 1 Office - Water Rights  
Jess L. Ward, District Supervisor

Office of the State Engineer  
John R. D. Antonio, Jr., P.E.  
State Engineer

N



DISCLAIMER: OSE does not guarantee the accuracy of this version of the 1917-18 Rio Grande Drainage Survey map. The official version is housed at the District 1 Office of the State Engineer in Albuquerque.



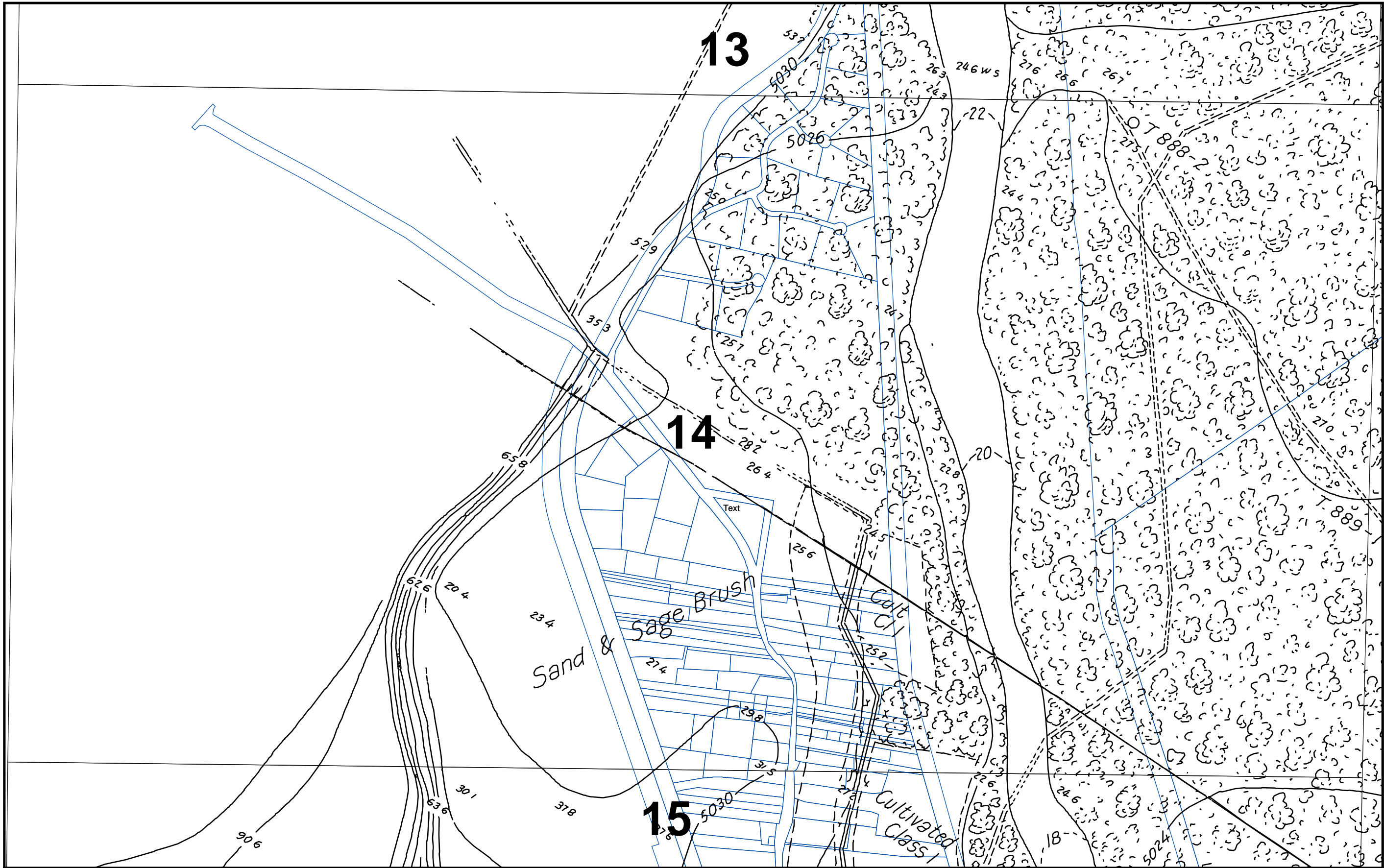
MRGCD Property Map No. 13  
 1917-18 OSE Rio Grande Drainage Survey  
 MRGCD parcel data: prbers\_utm

District 1 Office - Water Rights  
 Jess L. Ward, District Supervisor

Office of the State Engineer  
 John R. D. Antonio, Jr., P.E.  
 State Engineer

DISCLAIMER: OSE does not guarantee the accuracy of this version of the 1917-18 Rio Grande Drainage Survey map. The official version is housed at the District 1 Office of the State Engineer in Albuquerque.





MRGCD Property Map No. 14

1917-18 OSE Rio Grande Drainage Survey  
MRGCD parcel data: prbers\_utm

District 1 Office - Water Rights  
Jess L. Ward, District Supervisor

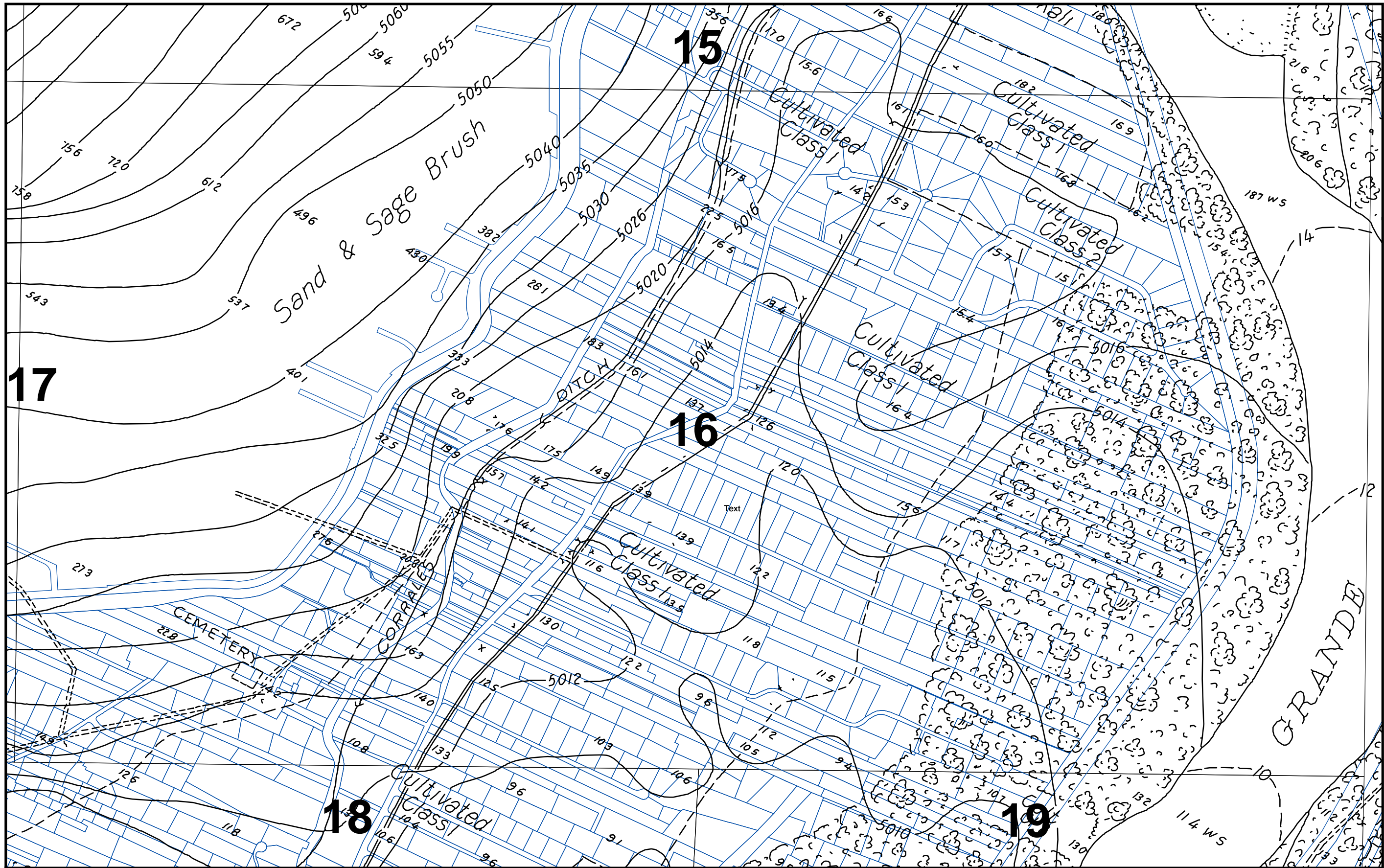
Office of the State Engineer  
John R. D. Antonio, Jr., P.E.  
State Engineer

N



DISCLAIMER: OSE does not guarantee the accuracy of this version of the 1917-18 Rio Grande Drainage Survey map. The official version is housed at the District 1 Office of the State Engineer in Albuquerque.





MRGCD Property Map No. 16

1917-18 OSE Rio Grande Drainage Survey  
 MRGCD parcel data: prbers\_utm

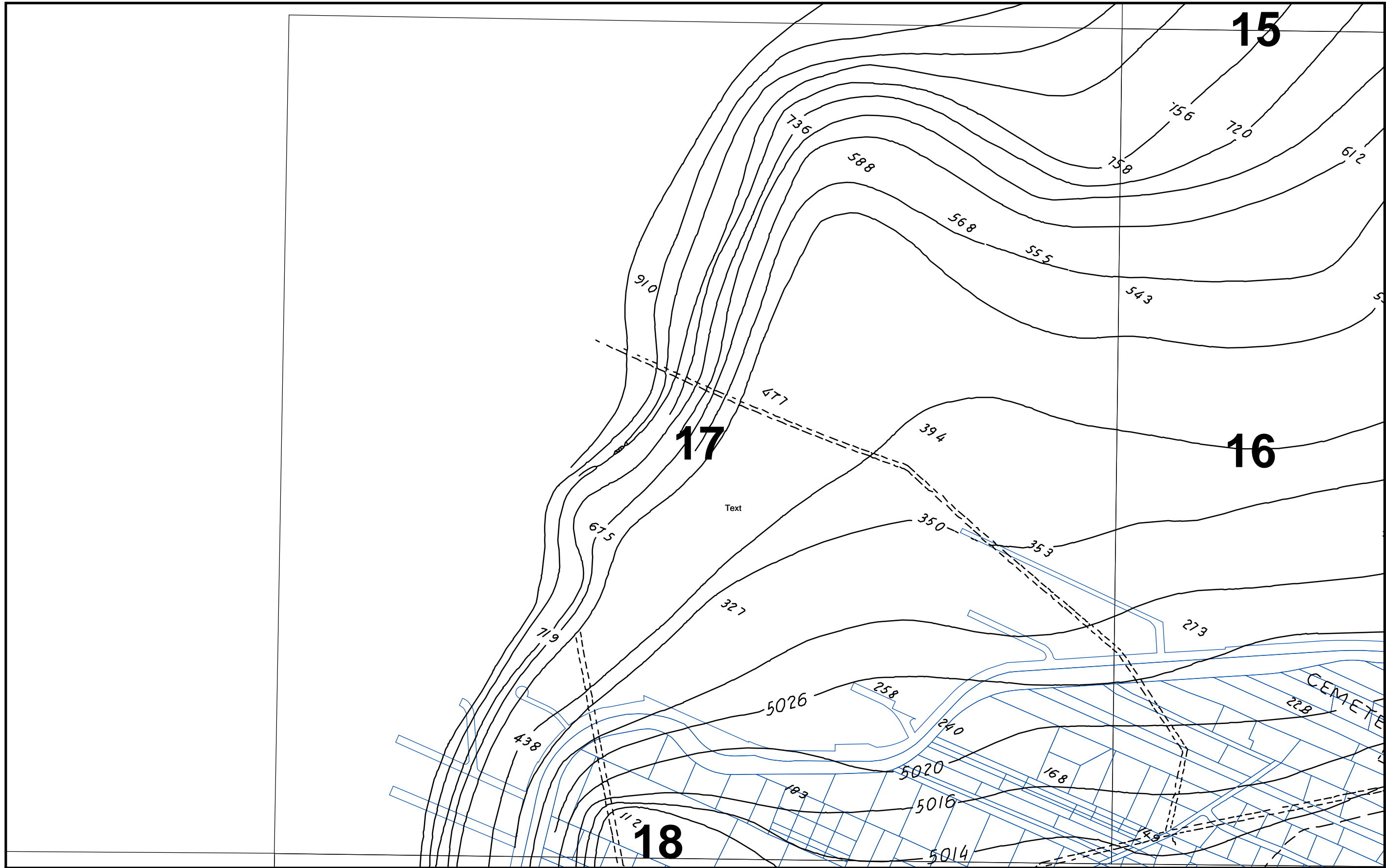
District 1 Office - Water Rights  
 Jess L. Ward, District Supervisor

Office of the State Engineer  
 John R. D. Antonio, Jr., P.E.  
 State Engineer

N



DISCLAIMER: OSE does not guarantee the accuracy of this version of the 1917-18 Rio Grande Drainage Survey map. The official version is housed at the District 1 Office of the State Engineer in Albuquerque.



MRGCD Property Map No. 17

1917-18 OSE Rio Grande Drainage Survey  
 MRGCD parcel data: prbers\_utm

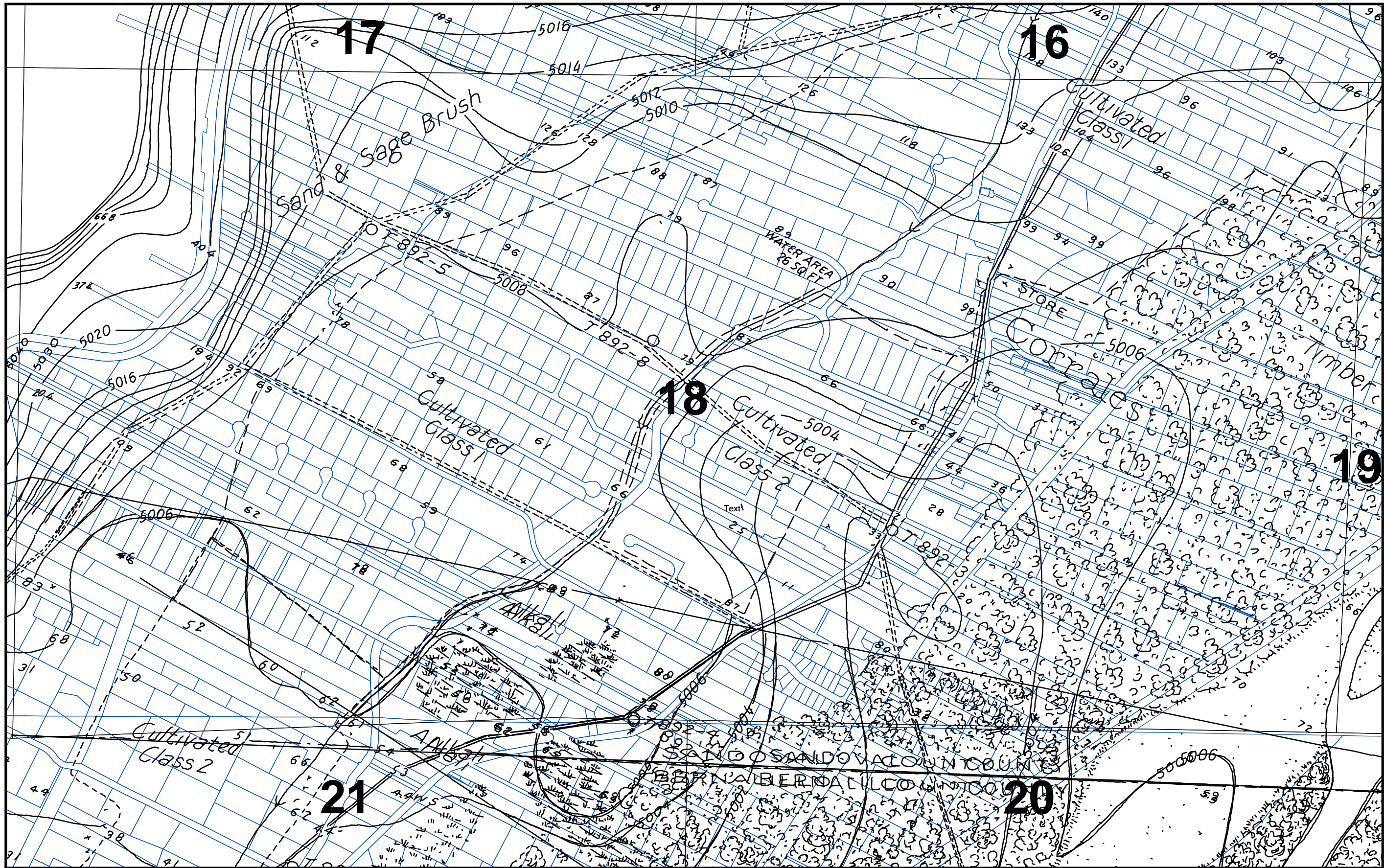
District 1 Office - Water Rights  
 Jess L. Ward, District Supervisor

Office of the State Engineer  
 John R. D. Antonio, Jr., P.E.  
 State Engineer

N



DISCLAIMER: OSE does not guarantee the accuracy of this version of the 1917-18 Rio Grande Drainage Survey map. The official version is housed at the District 1 Office of the State Engineer in Albuquerque.



MRGCD Property Map No. 18

1917-18 OSE Rio Grande Drainage Survey  
 MRGCD parcel data: prbers\_utm

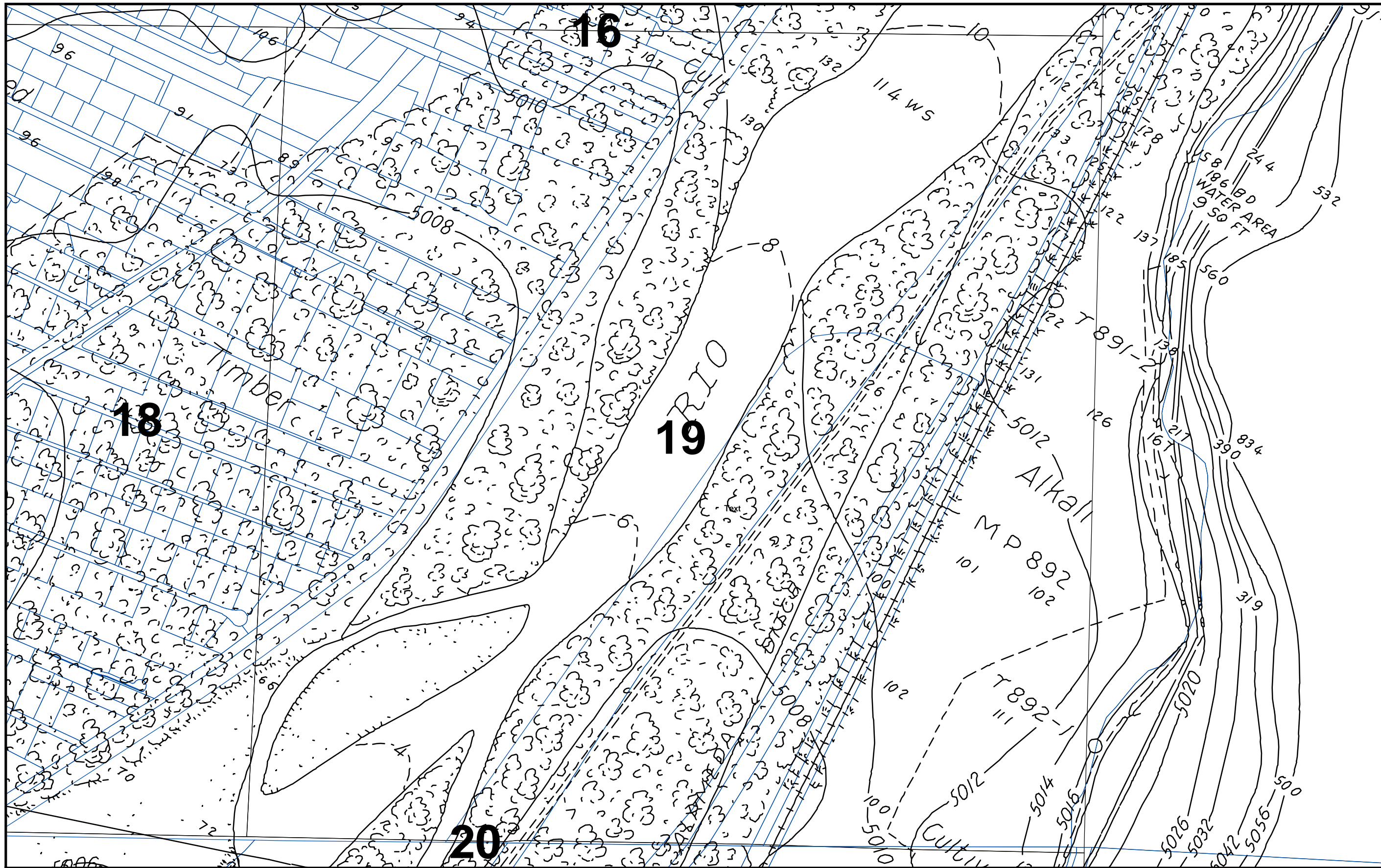
District 1 Office - Water Rights  
 Jess L. Ward, District Supervisor

Office of the State Engineer  
 John R. D. Antonio, Jr., P.E.  
 State Engineer

N



DISCLAIMER: OSE does not guarantee the accuracy of this version of the 1917-18 Rio Grande Drainage Survey map. The official version is housed at the District 1 Office of the State Engineer in Albuquerque.



MRGCD Property Map No. 19

1917-18 OSE Rio Grande Drainage Survey  
 MRGCD parcel data: prbers\_utm

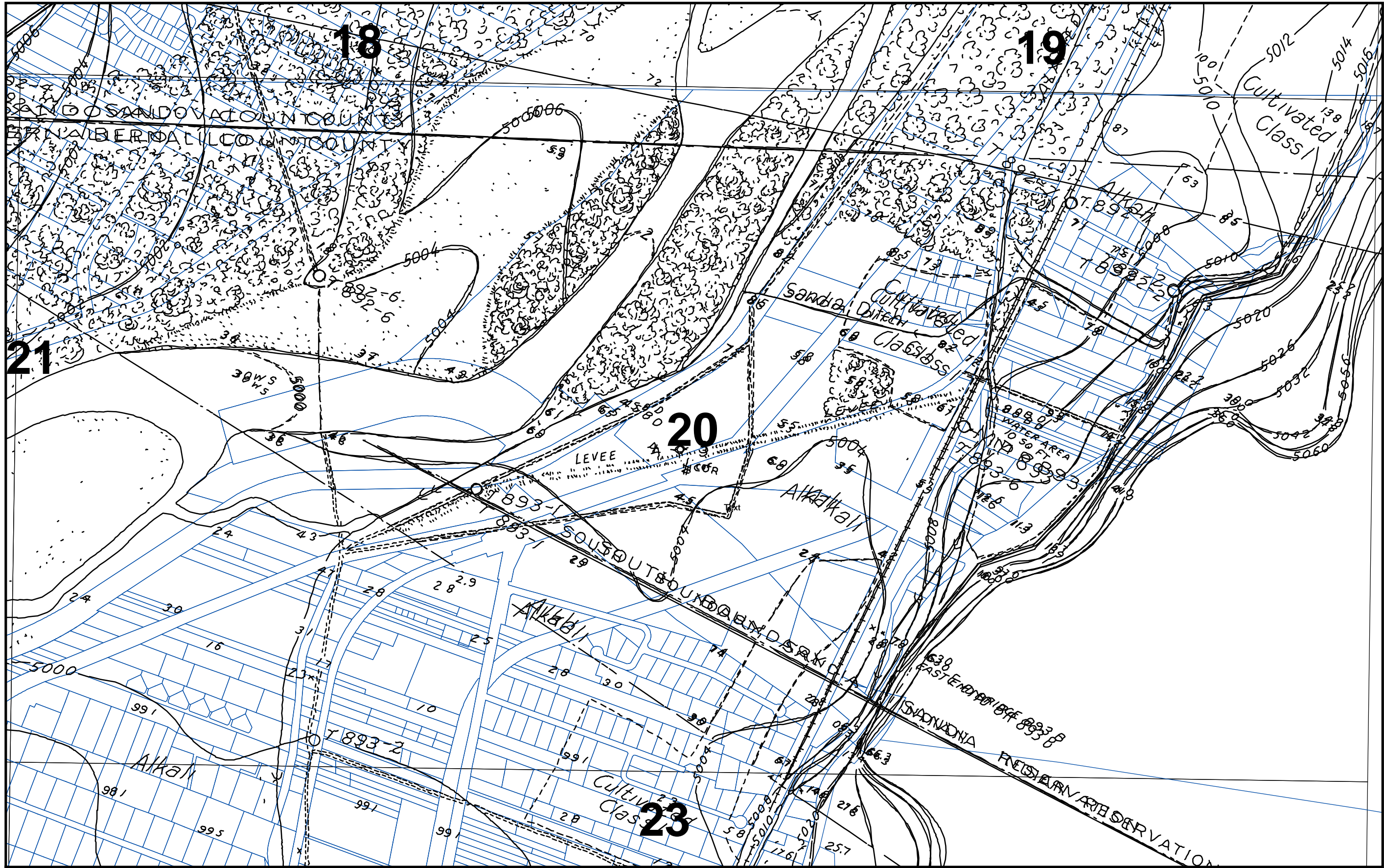
District 1 Office - Water Rights  
 Jess L. Ward, District Supervisor

Office of the State Engineer  
 John R. D. Antonio, Jr., P.E.  
 State Engineer

N



DISCLAIMER: OSE does not guarantee the accuracy of this version of the 1917-18 Rio Grande Drainage Survey map. The official version is housed at the District 1 Office of the State Engineer in Albuquerque.



MRGCD Property Map No. 20

1917-18 OSE Rio Grande Drainage Survey  
MRGCD parcel data: prbers\_utm

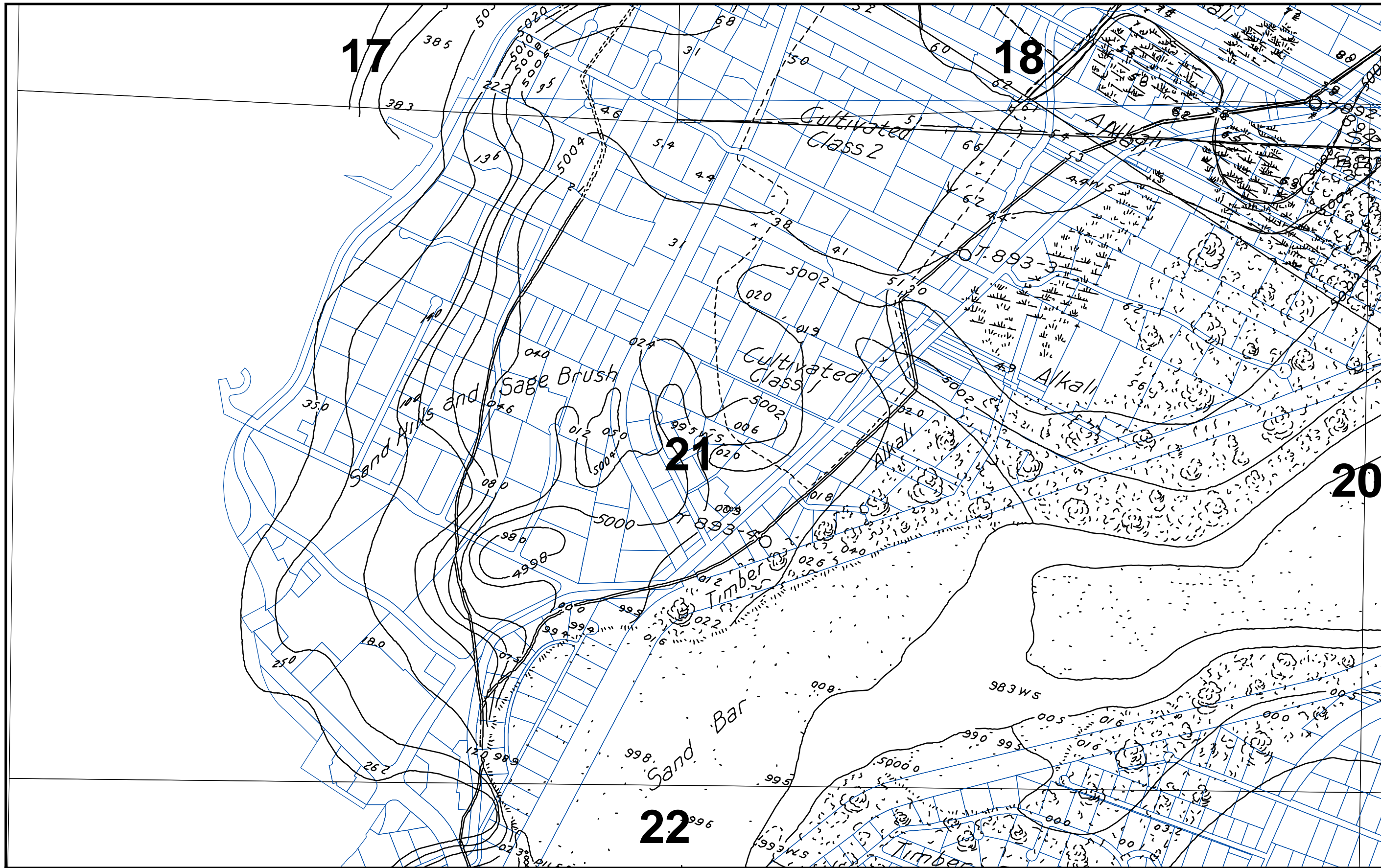
District 1 Office - Water Rights  
Jess L. Ward, District Supervisor

Office of the State Engineer  
John R. D. Antonio, Jr., P.E.  
State Engineer

N



DISCLAIMER: OSE does not guarantee the accuracy of this version of the 1917-18 Rio Grande Drainage Survey map. The official version is housed at the District 1 Office of the State Engineer in Albuquerque.



MRGCD Property Map No. 21

1917-18 OSE Rio Grande Drainage Survey  
MRGCD parcel data: prbers\_utm

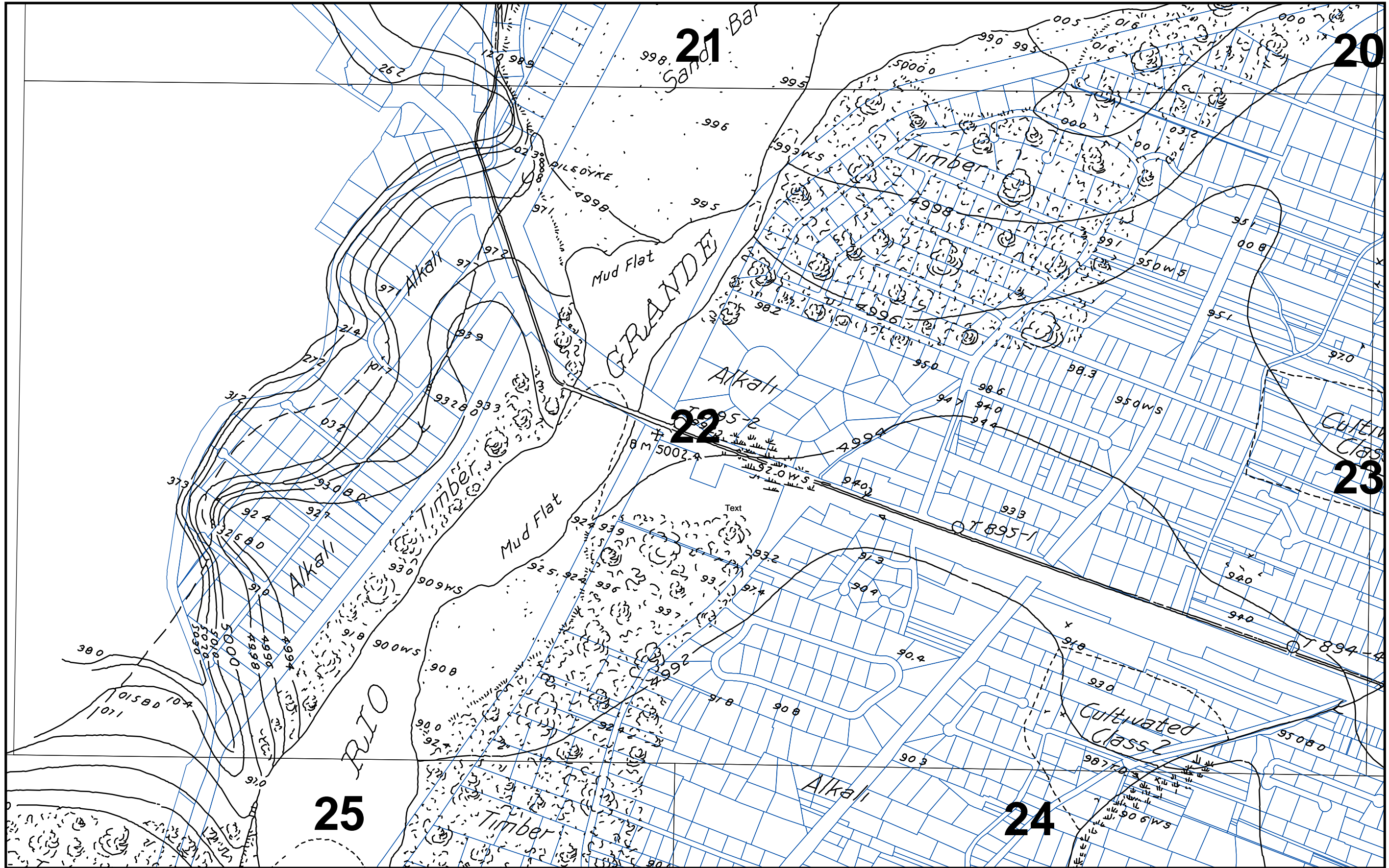
District 1 Office - Water Rights  
Jess L. Ward, District Supervisor

Office of the State Engineer  
John R. D. Antonio, Jr., P.E.  
State Engineer



DISCLAIMER: OSE does not guarantee the accuracy of this version of the 1917-18 Rio Grande Drainage Survey map. The official version is housed at the District 1 Office of the State Engineer in Albuquerque.





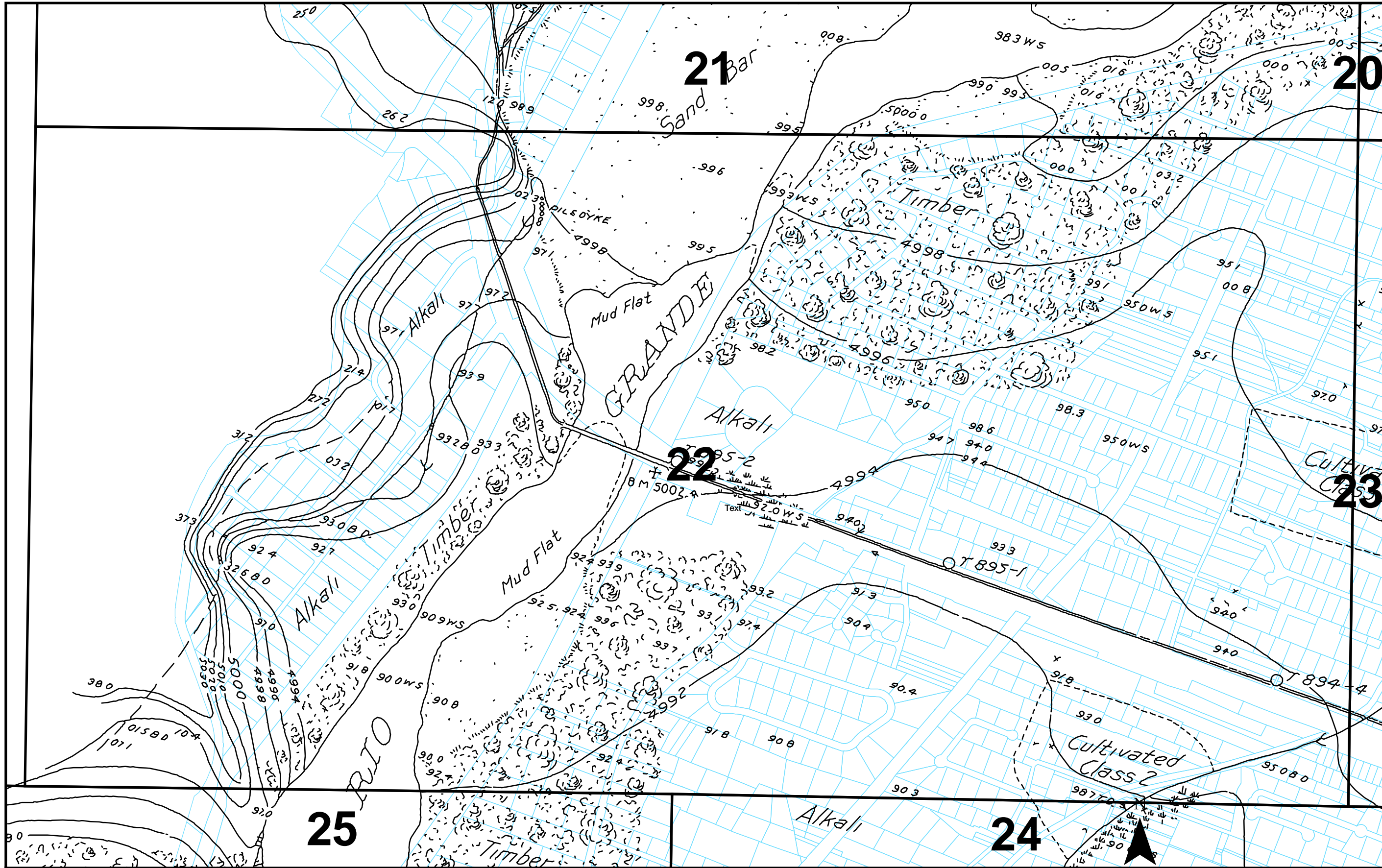
MRGCD Property Map No. 22

1917-18 OSE Rio Grande Drainage Survey  
 MRGCD parcel data: prbers\_utm

DISCLAIMER: OSE does not guarantee the accuracy of this version of the 1917-18 Rio Grande Drainage Survey map. The official version is housed at the District I Office of the State Engineer in Albuquerque.

District 1 Office - Water Rights  
 Jess L. Ward, District Supervisor

Office of the State Engineer  
 John R. D. Antonio, Jr., P.E.  
 State Engineer

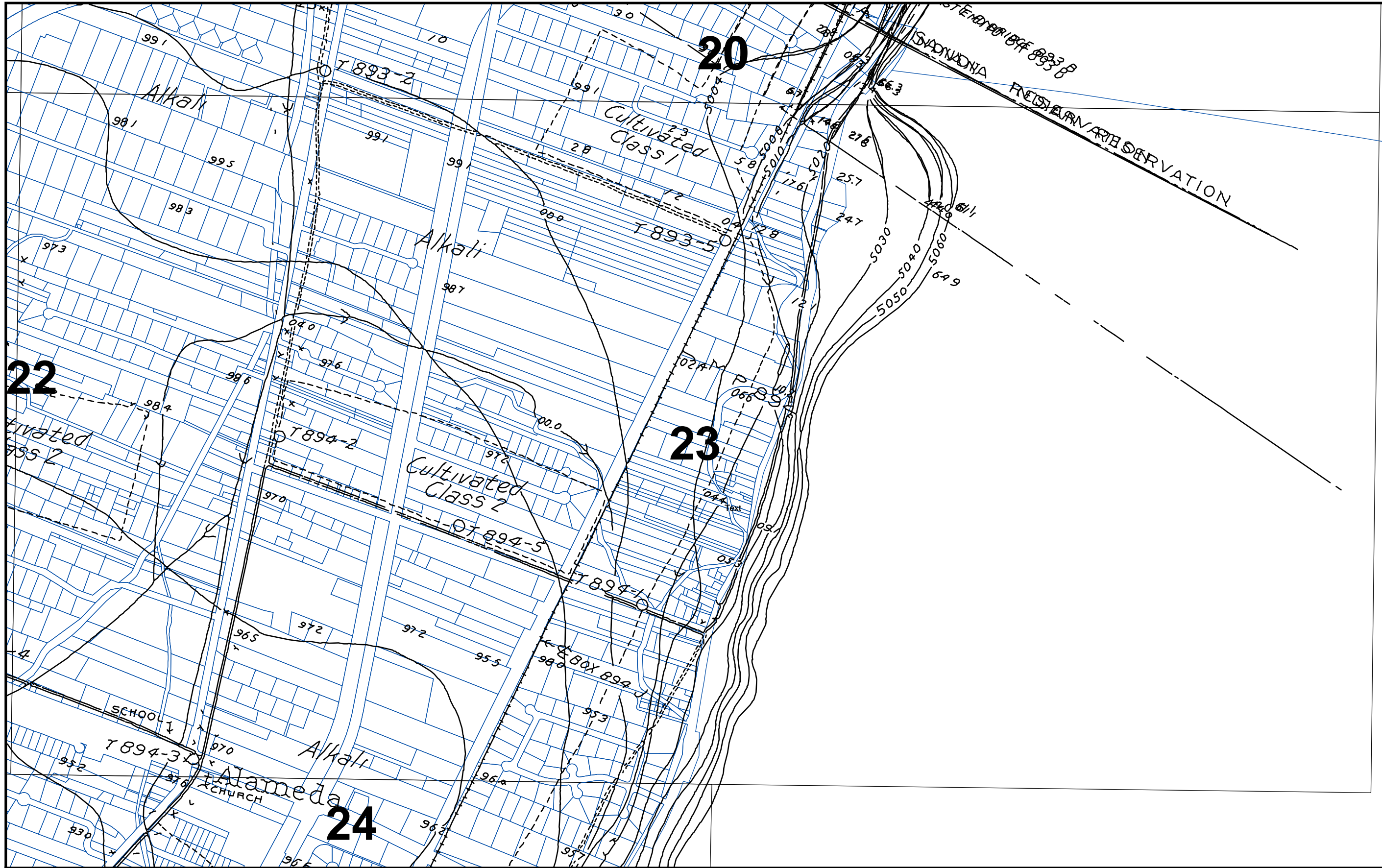


MRGCD Property Map No. 22  
 1917-18 OSE Rio Grande Drainage Survey  
 MRGCD parcel data: prbers\_utm

District 1 Office - Water Rights  
 Jess L. Ward, District Supervisor

Office of the State Engineer  
 John R. D. Antonio, Jr., P.E.  
 State Engineer

DISCLAIMER: OSE does not guarantee the accuracy of this version of the 1917-18 Rio Grande Drainage Survey map. The official version is housed at the District I Office of the State Engineer in Albuquerque.



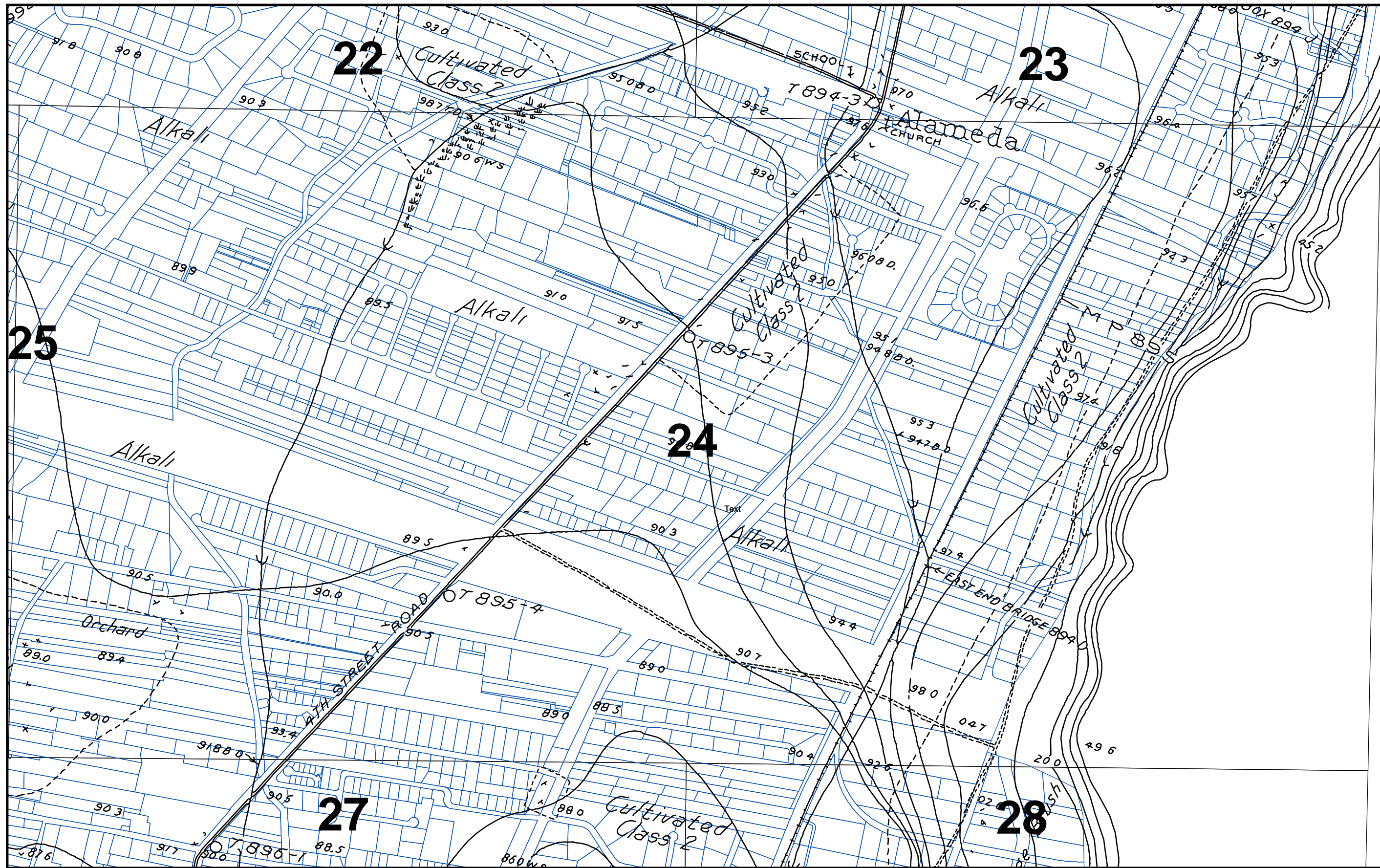
MRGCD Property Map No. 23  
 1917-18 OSE Rio Grande Drainage Survey  
 MRGCD parcel data: prbers\_utm

District 1 Office - Water Rights  
 Jess L. Ward, District Supervisor



Office of the State Engineer  
 John R. D. Antonio, Jr., P.E.  
 State Engineer

DISCLAIMER: OSE does not guarantee the accuracy of this version of the 1917-18 Rio Grande Drainage Survey map. The official version is housed at the District 1 Office of the State Engineer in Albuquerque.



MRGCD Property Map No. 24

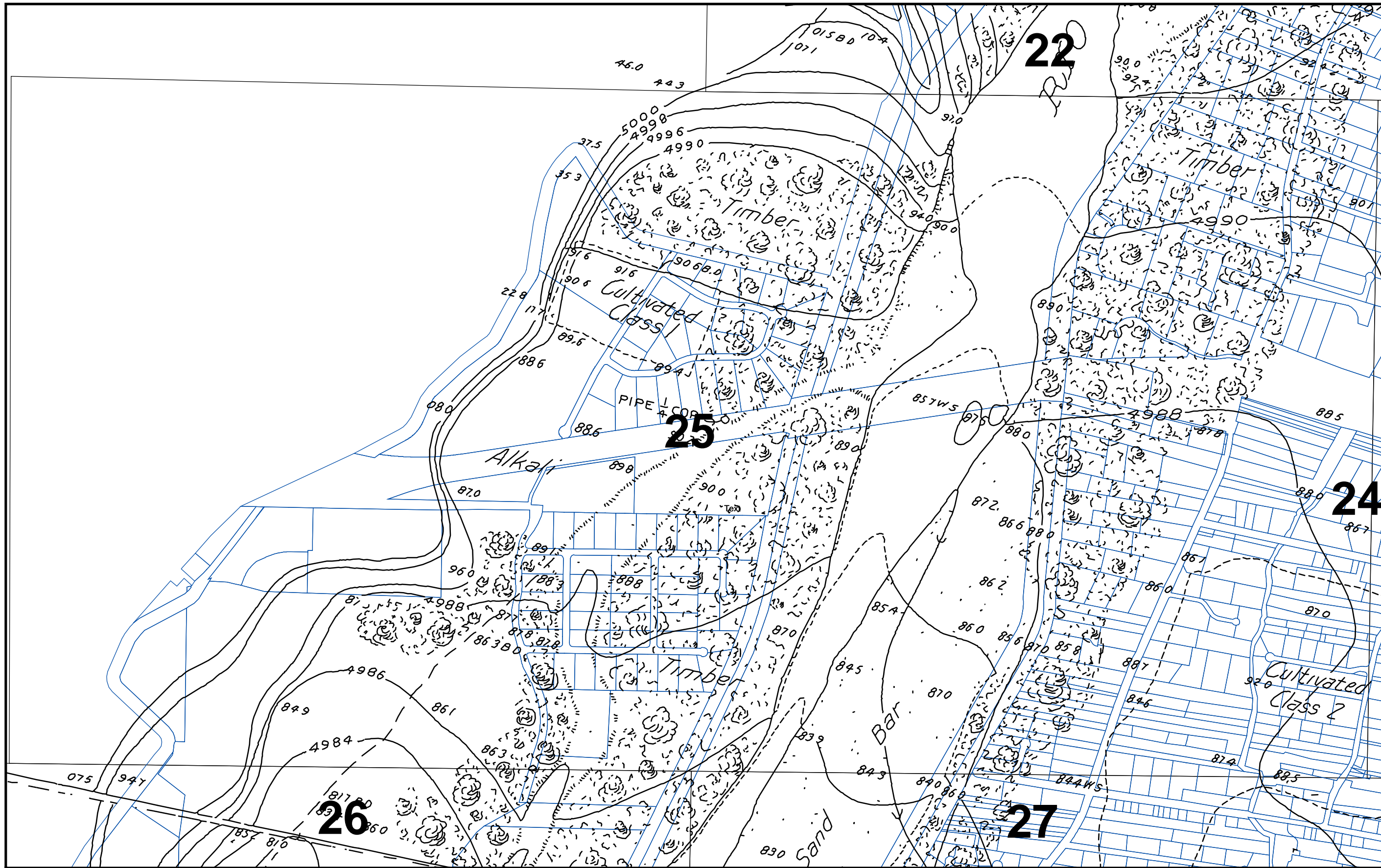
1917-18 OSE Rio Grande Drainage Survey  
 MRGCD parcel data: prbers\_utm

District 1 Office - Water Rights  
 Jess L. Ward, District Supervisor

Office of the State Engineer  
 John R. D. Antonio, Jr., P.E.  
 State Engineer



DISCLAIMER: OSE does not guarantee the accuracy of this version of the 1917-18 Rio Grande Drainage Survey map. The official version is housed at the District 1 Office of the State Engineer in Albuquerque.



MRGCD Property Map No. 25

1917-18 OSE Rio Grande Drainage Survey  
MRGCD parcel data: prbers\_utm

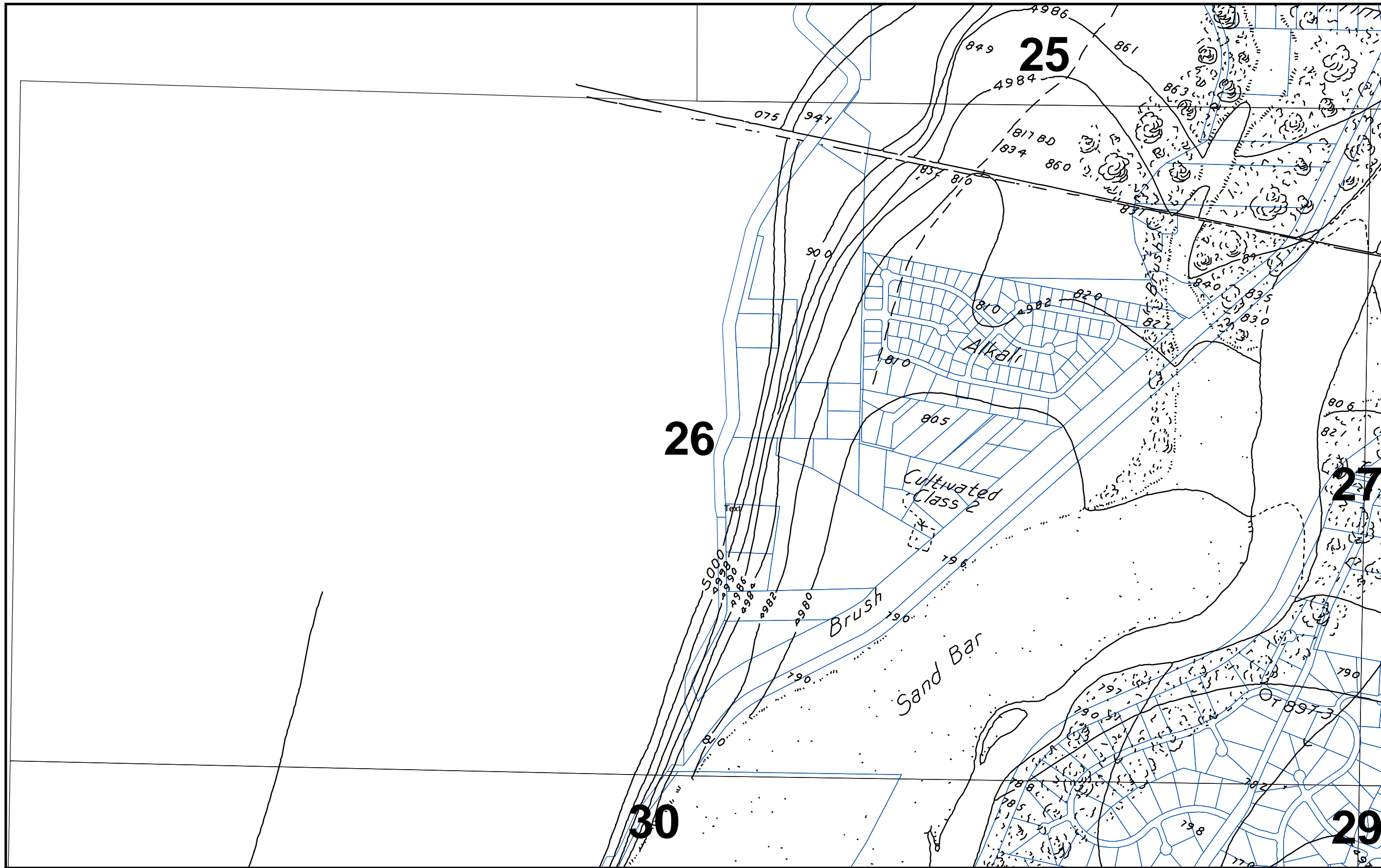
District 1 Office - Water Rights  
Jess L. Ward, District Supervisor

Office of the State Engineer  
John R. D. Antonio, Jr., P.E.  
State Engineer

N



DISCLAIMER: OSE does not guarantee the accuracy of this version of the 1917-18 Rio Grande Drainage Survey map. The official version is housed at the District 1 Office of the State Engineer in Albuquerque.



MRGCD Property Map No. 26

1917-18 OSE Rio Grande Drainage Survey  
 MRGCD parcel data: prbers\_utm

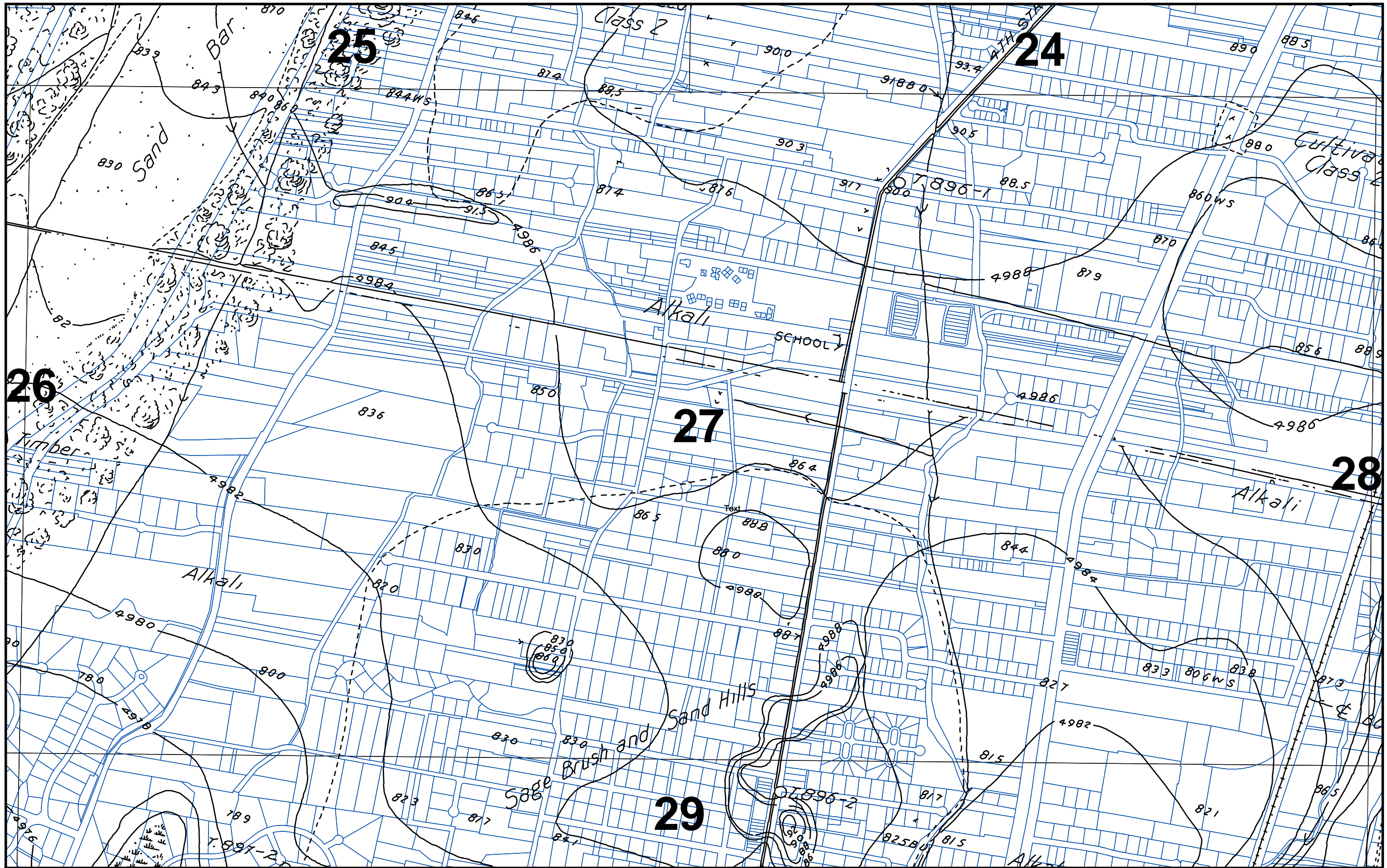
District 1 Office - Water Rights  
 Jess L. Ward, District Supervisor

Office of the State Engineer  
 John R. D. Antonio, Jr., P.E.  
 State Engineer

N



DISCLAIMER: OSE does not guarantee the accuracy of this version of the 1917-18 Rio Grande Drainage Survey map. The official version is housed at the District 1 Office of the State Engineer in Albuquerque.



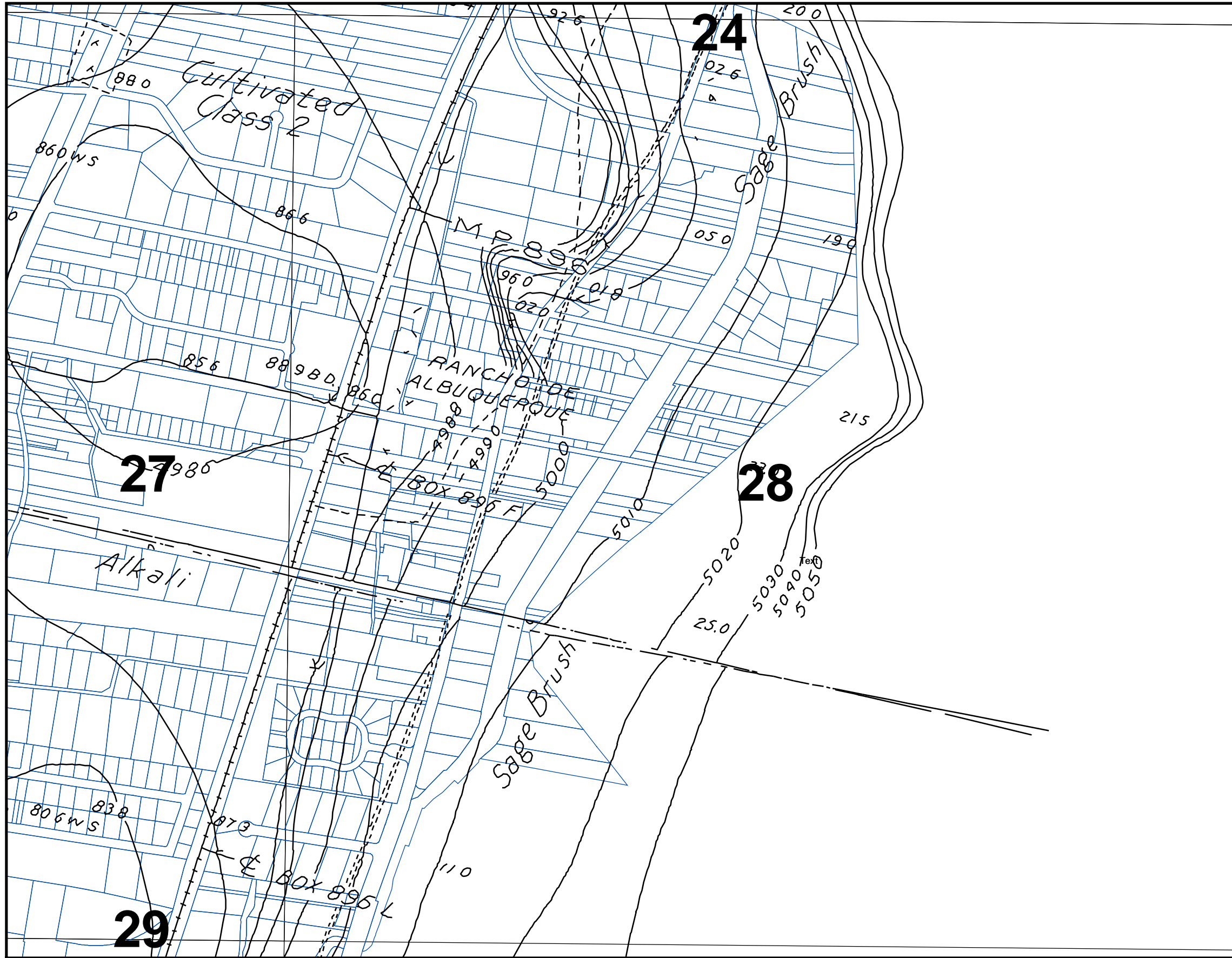
MRGCD Property Map No. 27  
 1917-18 OSE Rio Grande Drainage Survey  
 MRGCD parcel data: prbers\_utm

District 1 Office - Water Rights  
 Jess L. Ward, District Supervisor

Office of the State Engineer  
 John R. D. Antonio, Jr., P.E.  
 State Engineer



DISCLAIMER: OSE does not guarantee the accuracy of this version of the 1917-18 Rio Grande Drainage Survey map. The official version is housed at the District 1 Office of the State Engineer in Albuquerque.



MRGCD Property Map No. 28

1917-18 OSE Rio Grande Drainage Survey  
MRGCD parcel data: prbers\_utm

District 1 Office - Water Rights  
Jess L. Ward, District Supervisor

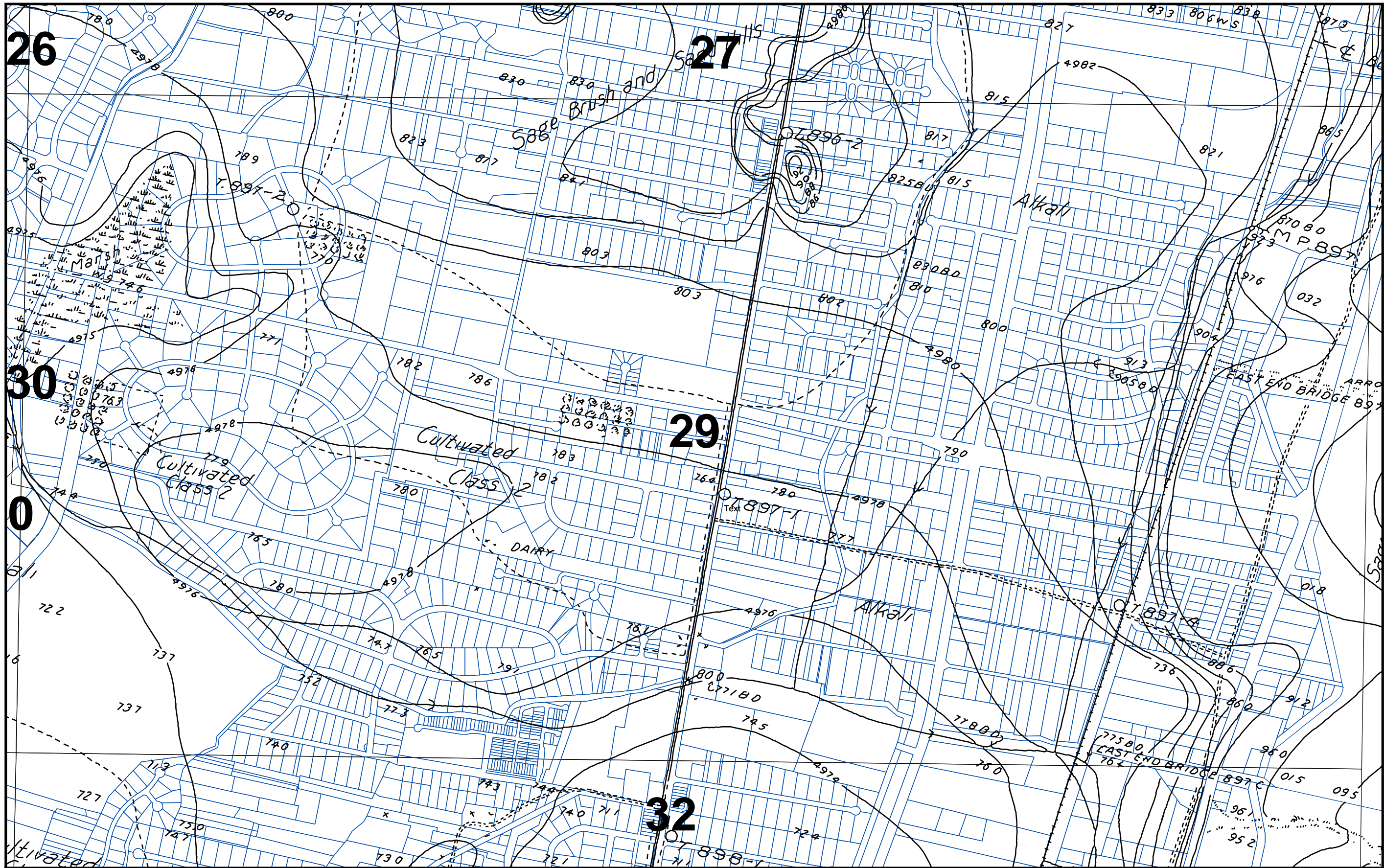
Office of the State Engineer  
John R. D. Antonio, Jr., P.E.  
State Engineer

N



DISCLAIMER: OSE does not guarantee the accuracy of this version of the 1917-18 Rio Grande Drainage Survey map. The official version is housed at the District 1 Office of the State Engineer in Albuquerque.





MRGCD Property Map No. 29  
 1917-18 OSE Rio Grande Drainage Survey  
 MRGCD parcel data: prbers\_utm

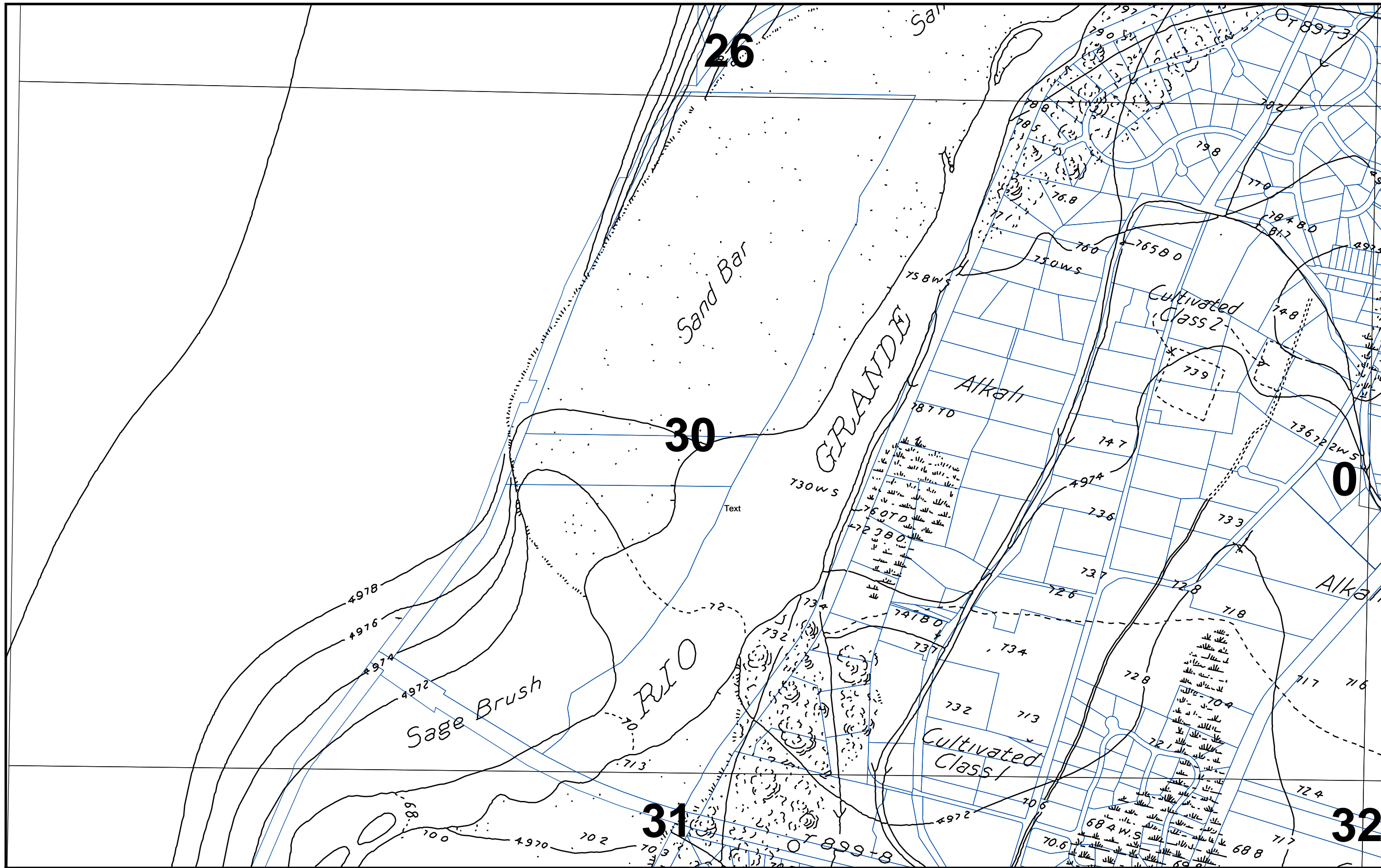
District 1 Office - Water Rights  
 Jess L. Ward, District Supervisor

Office of the State Engineer  
 John R. D. Antonio, Jr., P.E.  
 State Engineer

N



DISCLAIMER: OSE does not guarantee the accuracy of this version of the 1917-18 Rio Grande Drainage Survey map. The official version is housed at the District 1 Office of the State Engineer in Albuquerque.



MRGCD Property Map No. 30

1917-18 OSE Rio Grande Drainage Survey  
MRGCD parcel data: prbers\_utm

District 1 Office - Water Rights  
Jess L. Ward, District Supervisor

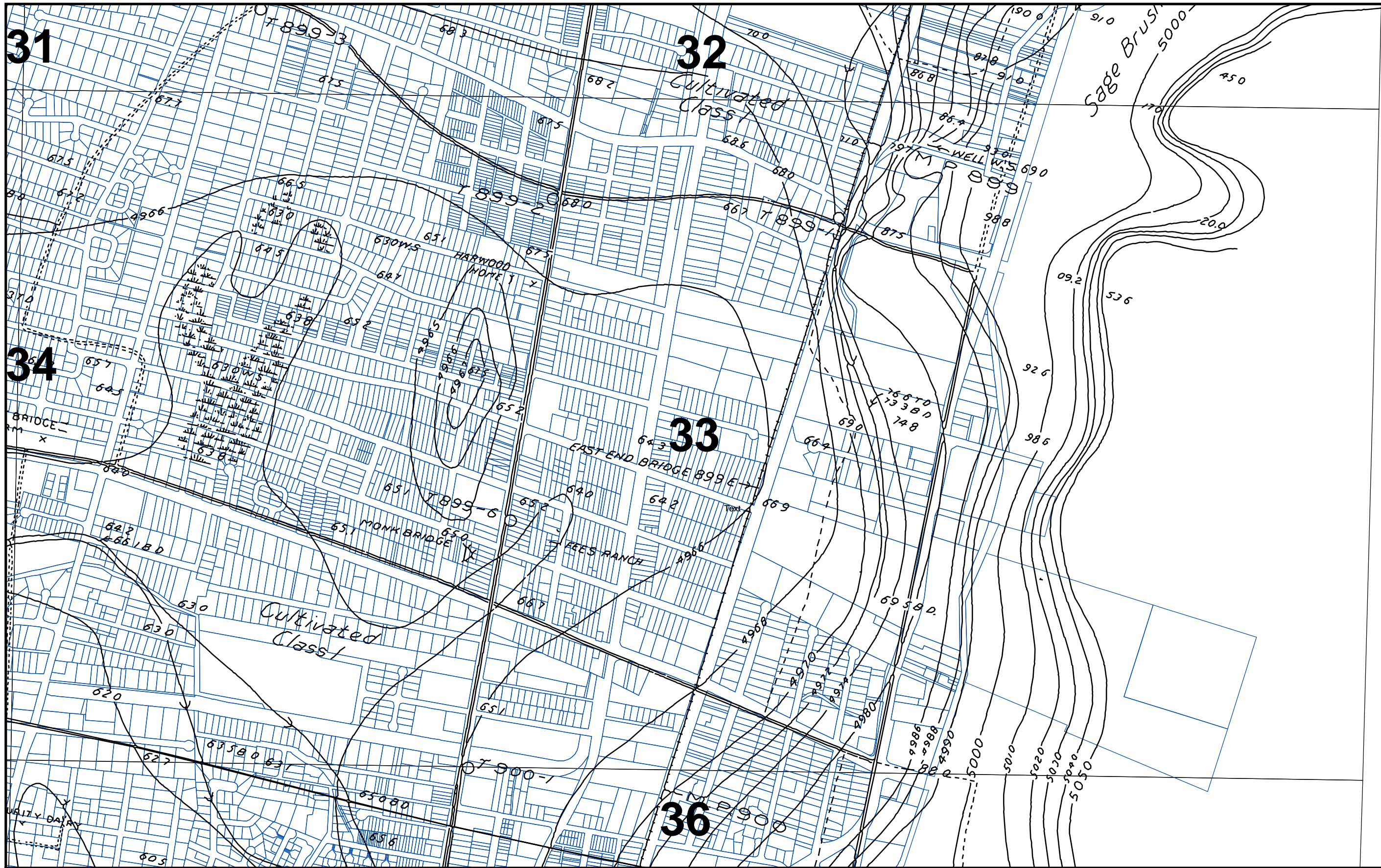
Office of the State Engineer  
John R. D. Antonio, Jr., P.E.  
State Engineer



DISCLAIMER: OSE does not guarantee the accuracy of this version of the 1917-18 Rio Grande Drainage Survey map. The official version is housed at the District 1 Office of the State Engineer in Albuquerque.







MRGCD Property Map No. 33

1917-18 OSE Rio Grande Drainage Survey  
MRGCD parcel data: prbers\_utm

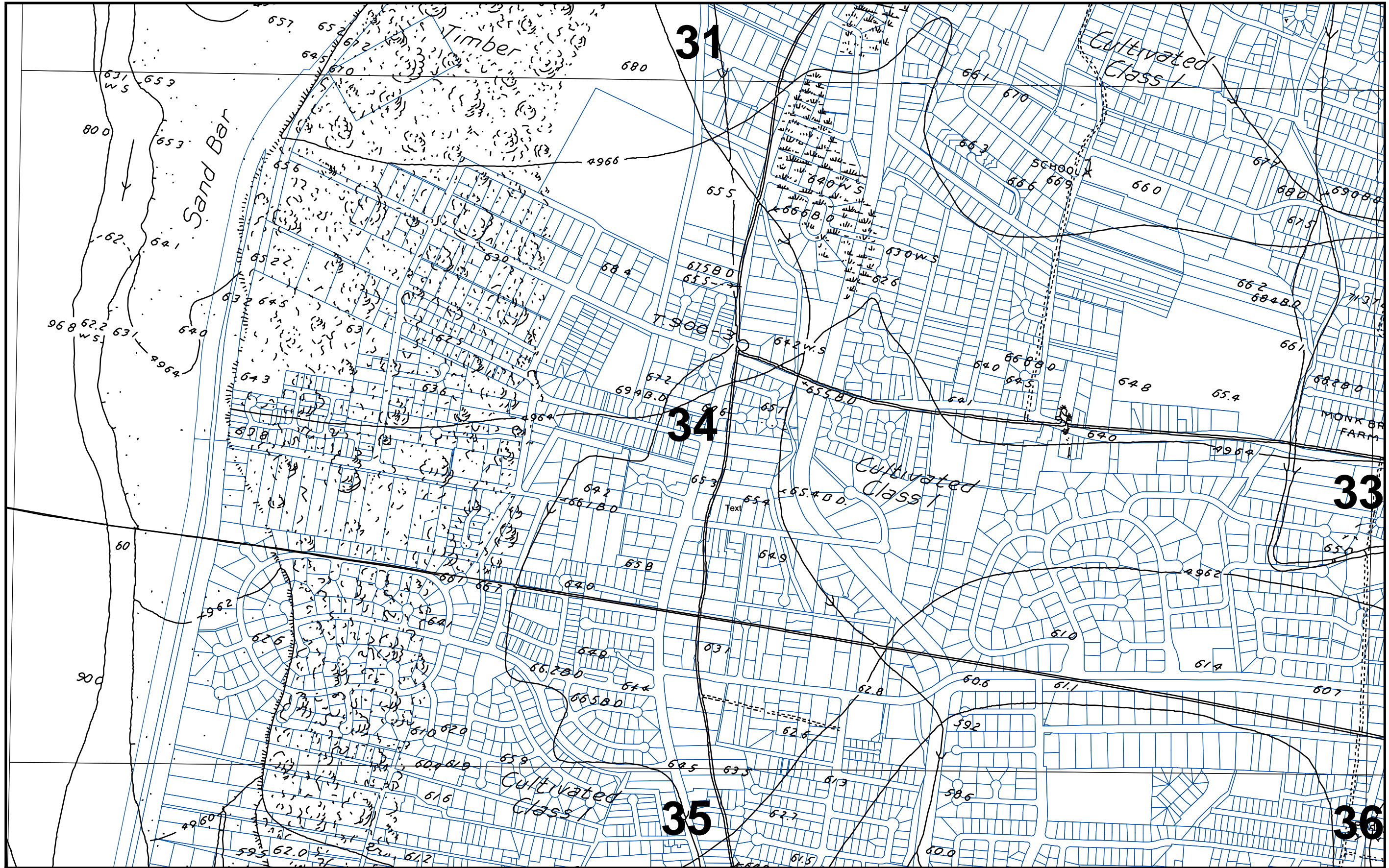
District 1 Office - Water Rights  
Jess L. Ward, District Supervisor

Office of the State Engineer  
John R. D. Antonio, Jr., P.E.  
State Engineer

N



DISCLAIMER: OSE does not guarantee the accuracy of this version of the 1917-18 Rio Grande Drainage Survey map. The official version is housed at the District 1 Office of the State Engineer in Albuquerque.



MRGCD Property Map No. 34

1917-18 OSE Rio Grande Drainage Survey  
MRGCD parcel data: prbers\_utm

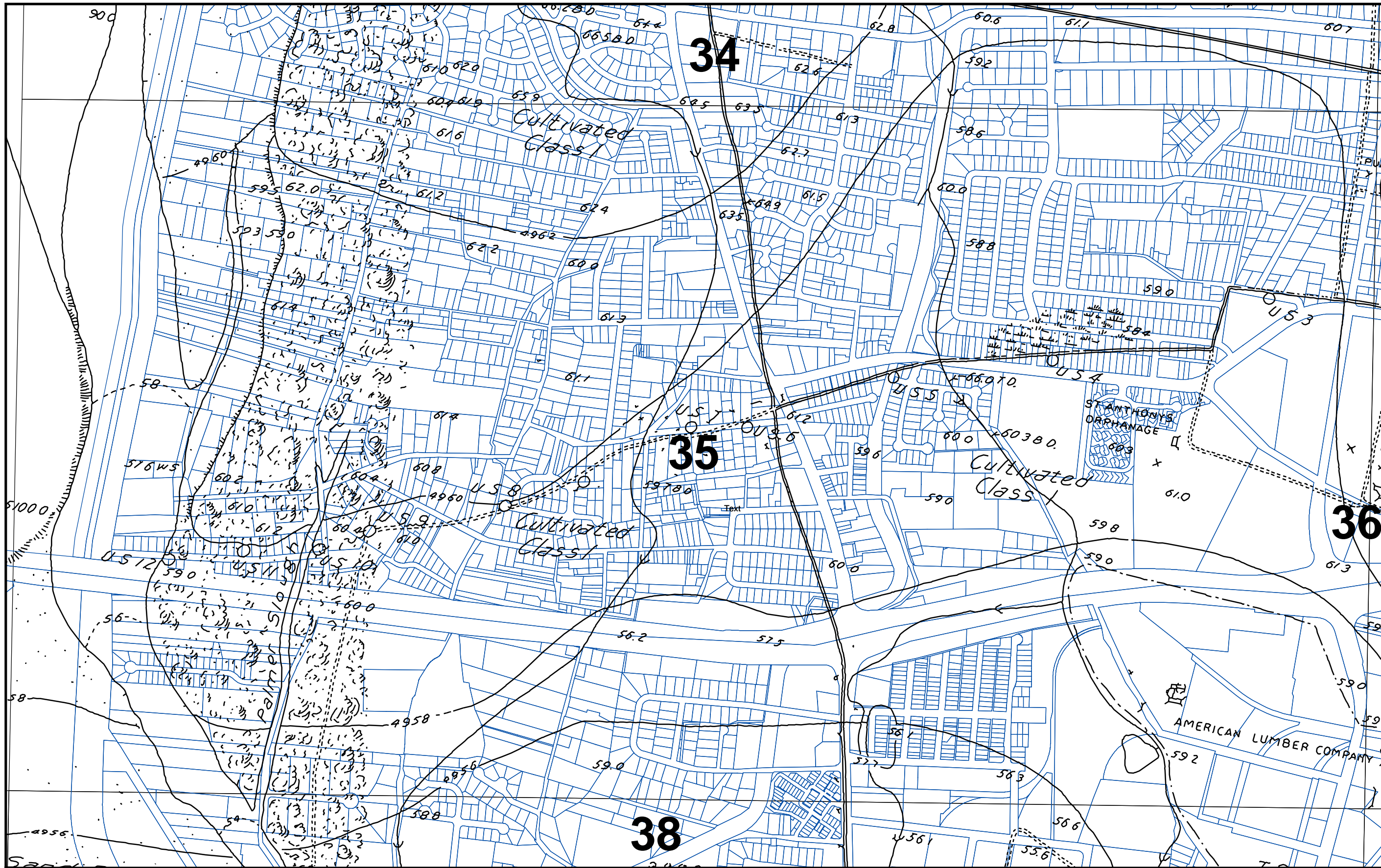
District 1 Office - Water Rights  
Jess L. Ward, District Supervisor

Office of the State Engineer  
John R. D. Antonio, Jr., P.E.  
State Engineer

N



DISCLAIMER: OSE does not guarantee the accuracy of this version of the 1917-18 Rio Grande Drainage Survey map. The official version is housed at the District 1 Office of the State Engineer in Albuquerque.



MRGCD Property Map No. 35

1917-18 OSE Rio Grande Drainage Survey  
MRGCD parcel data: prbers\_utm

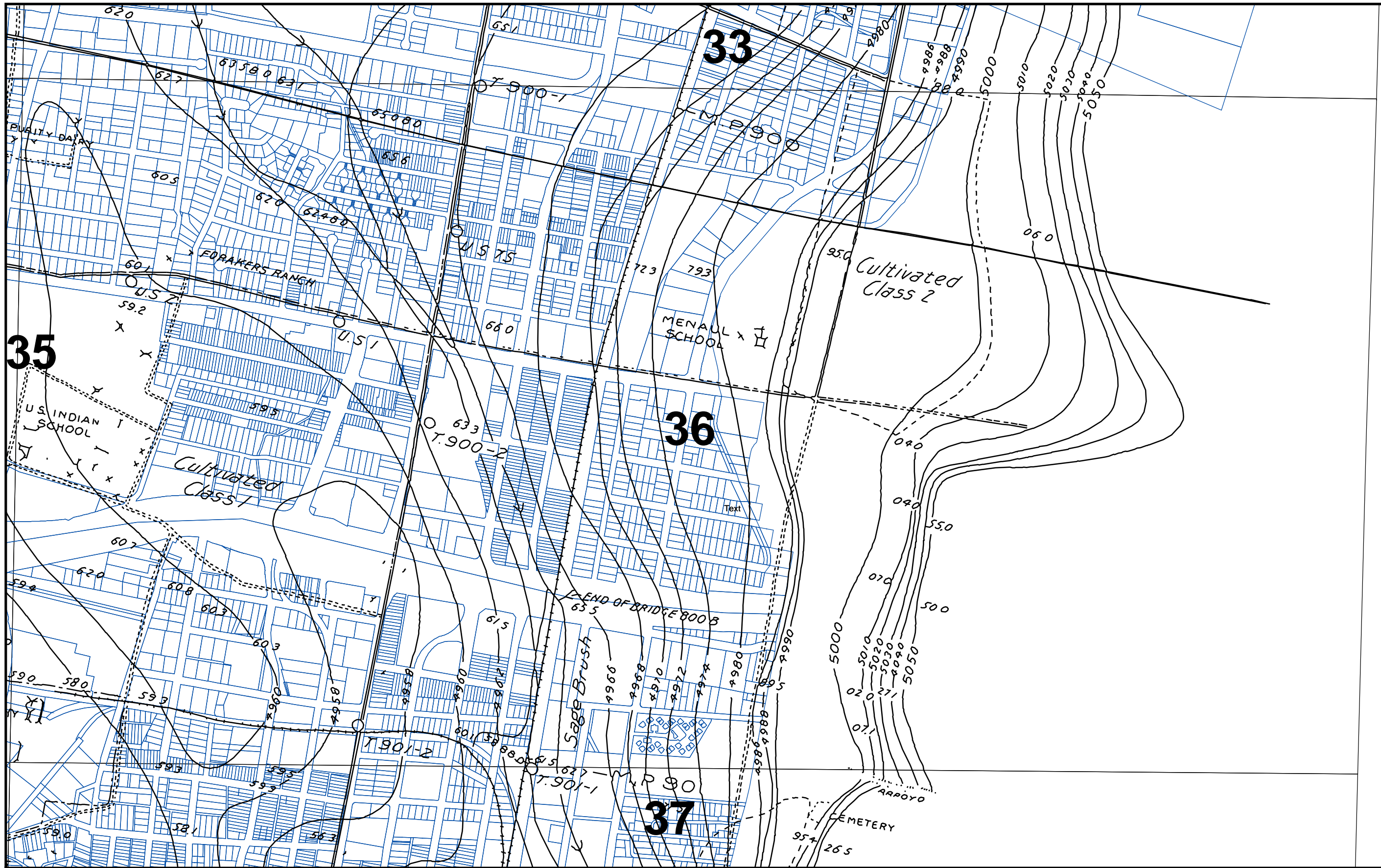
District 1 Office - Water Rights  
Jess L. Ward, District Supervisor

Office of the State Engineer  
John R. D. Antonio, Jr., P.E.  
State Engineer

N



DISCLAIMER: OSE does not guarantee the accuracy of this version of the 1917-18 Rio Grande Drainage Survey map. The official version is housed at the District 1 Office of the State Engineer in Albuquerque.



MRGCD Property Map No. 36

1917-18 OSE Rio Grande Drainage Survey  
MRGCD parcel data: prbers\_utm

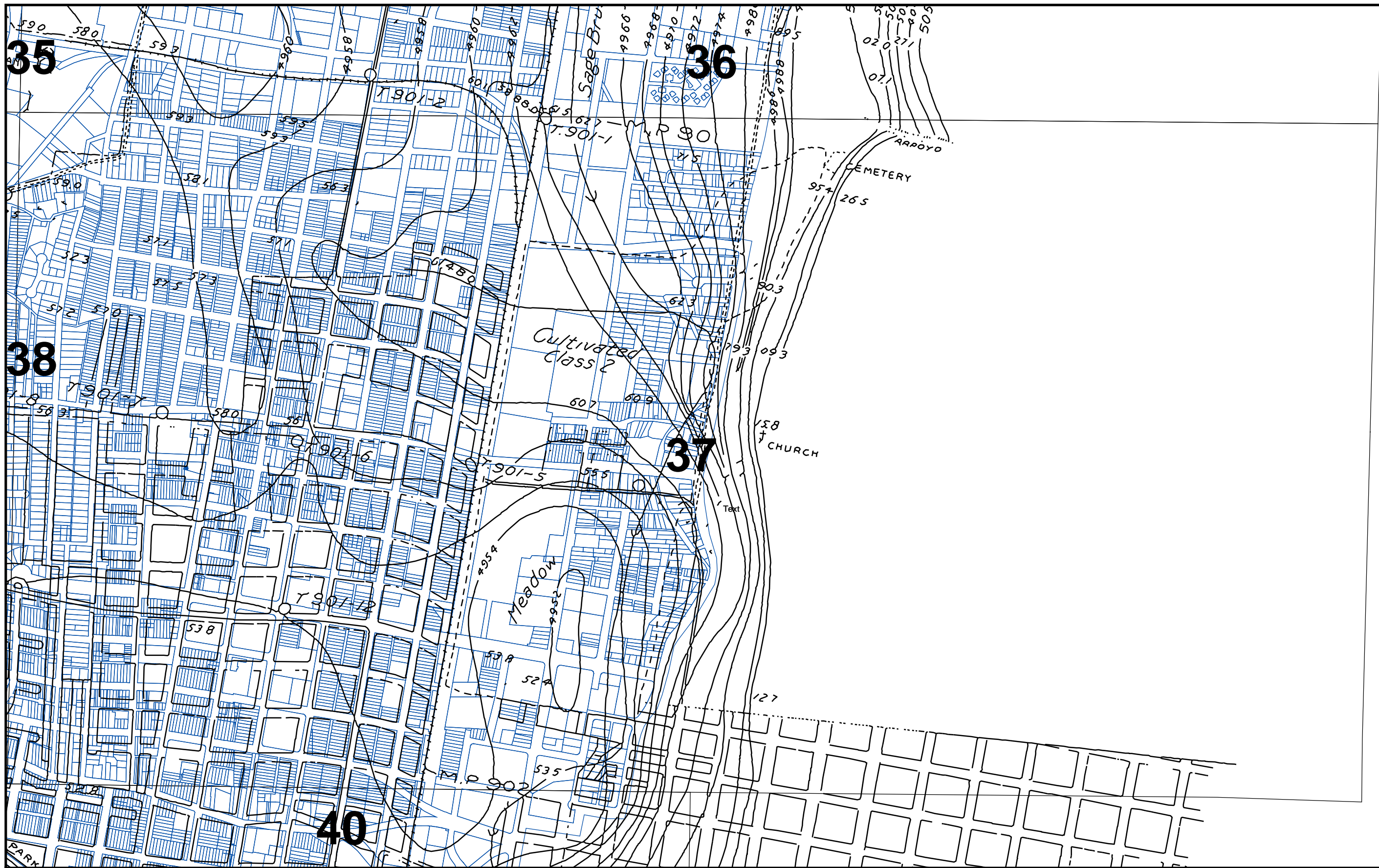
District 1 Office - Water Rights  
Jess L. Ward, District Supervisor

Office of the State Engineer  
John R. D. Antonio, Jr., P.E.  
State Engineer



DISCLAIMER: OSE does not guarantee the accuracy of this version of the 1917-18 Rio Grande Drainage Survey map. The official version is housed at the District 1 Office of the State Engineer in Albuquerque.





MRGCD Property Map No. 37

1917-18 OSE Rio Grande Drainage Survey  
MRGCD parcel data: prbers\_utm

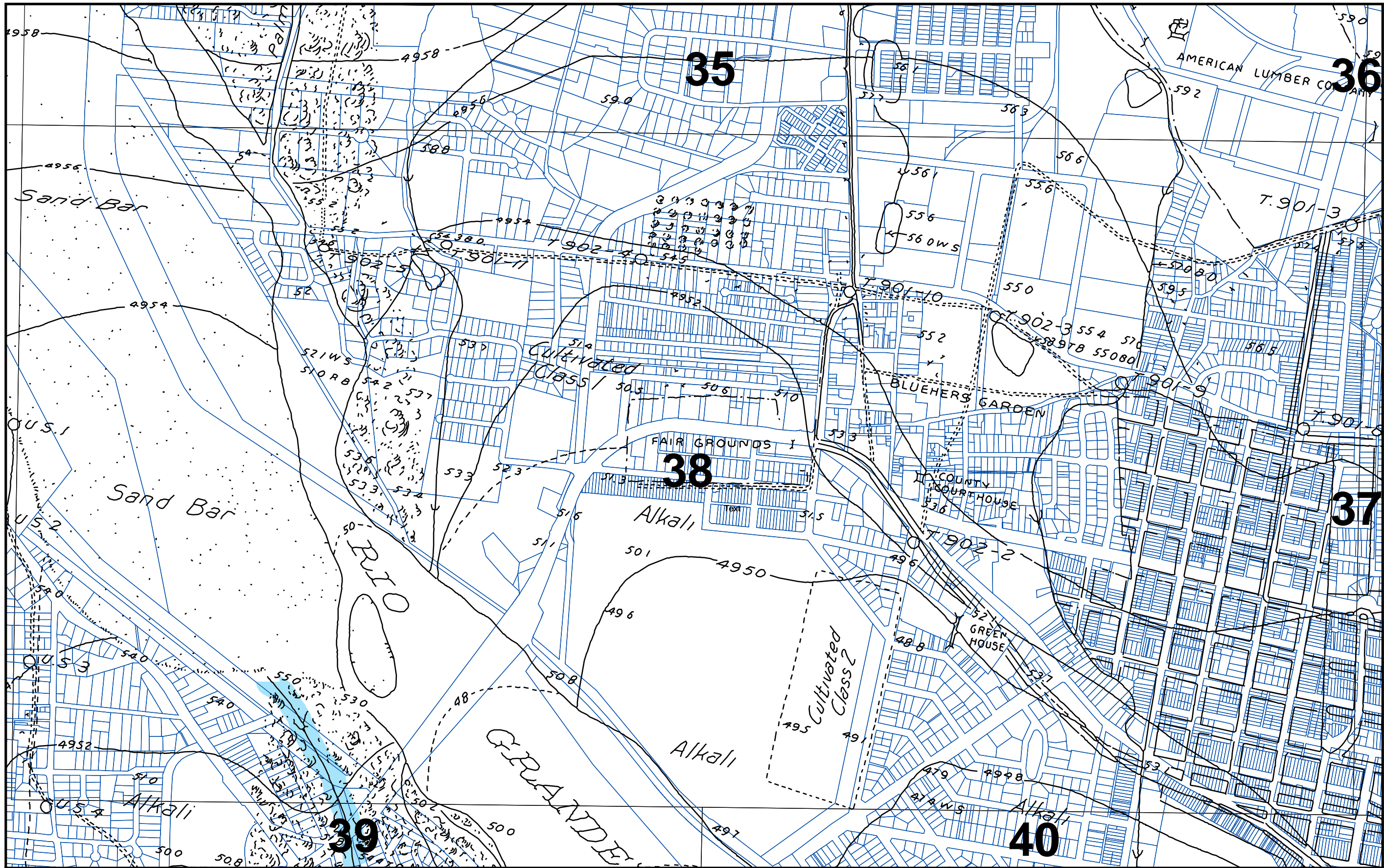
District 1 Office - Water Rights  
Jess L. Ward, District Supervisor

Office of the State Engineer  
John R. D. Antonio, Jr., P.E.  
State Engineer

N



DISCLAIMER: OSE does not guarantee the accuracy of this version of the 1917-18 Rio Grande Drainage Survey map. The official version is housed at the District 1 Office of the State Engineer in Albuquerque.



MRGCD Property Map No. 38

1917-18 OSE Rio Grande Drainage Survey  
MRGCD parcel data: prbers\_utm

District 1 Office - Water Rights  
Jess L. Ward, District Supervisor

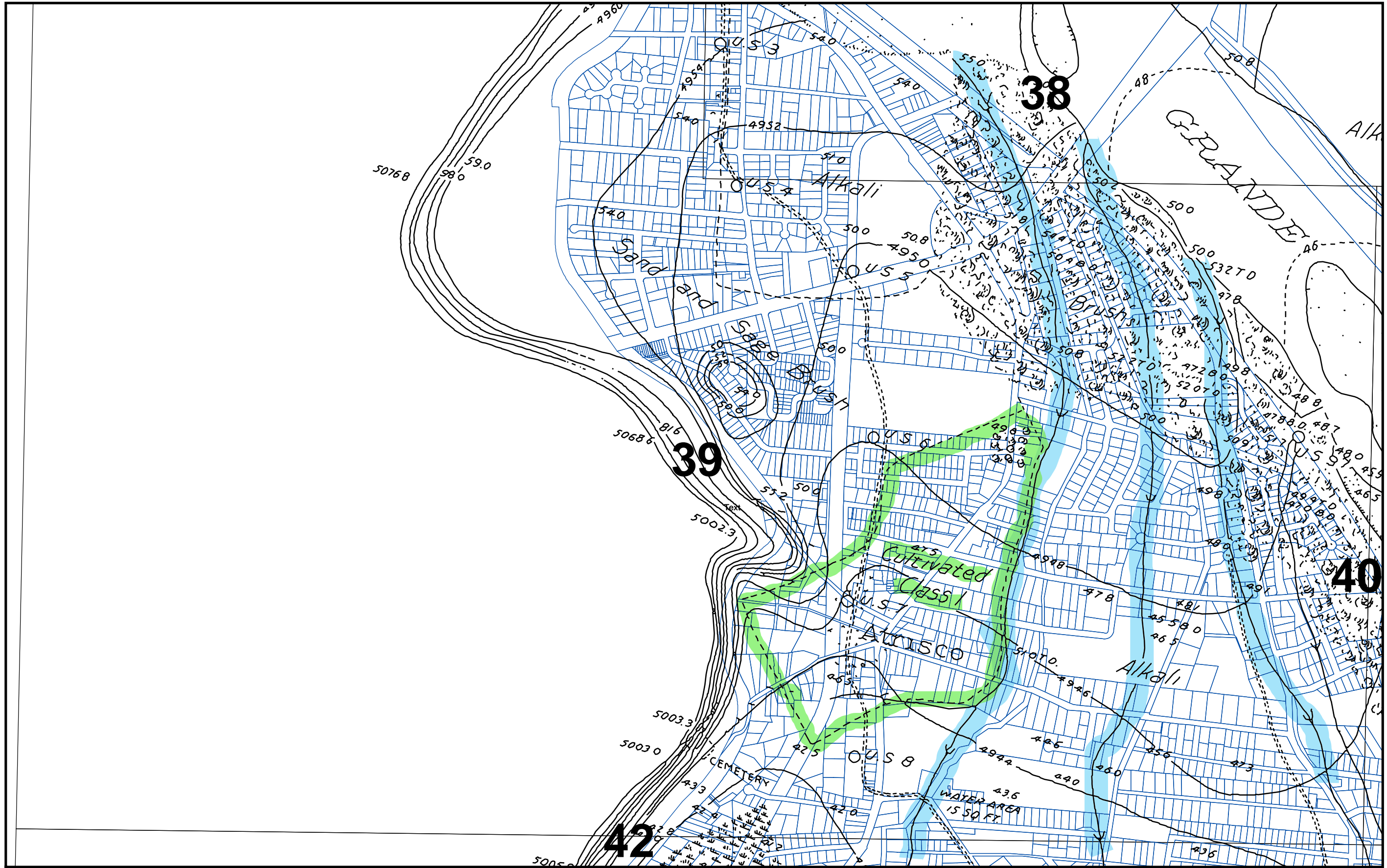
Office of the State Engineer  
John R. D. Antonio, Jr., P.E.  
State Engineer

N



DISCLAIMER: OSE does not guarantee the accuracy of this version of the 1917-18 Rio Grande Drainage Survey map. The official version is housed at the District 1 Office of the State Engineer in Albuquerque.





MRGCD Property Map No. 39 South

1917-18 OSE Rio Grande Drainage Survey  
 MRGCD parcel data: prbers\_utm

District 1 Office - Water Rights  
 Jess L. Ward, District Supervisor

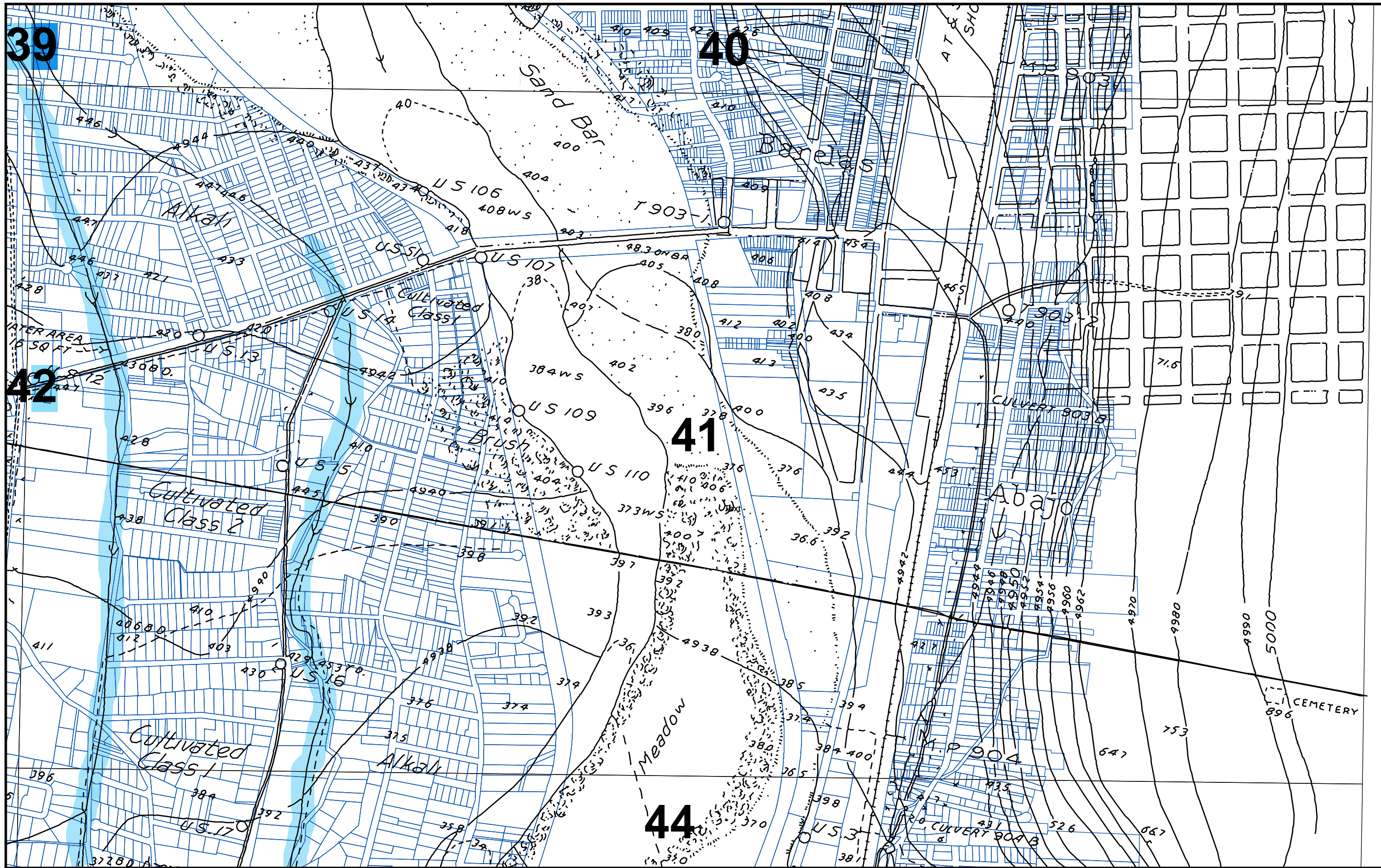
Office of the State Engineer  
 John R. D. Antonio, Jr., P.E.  
 State Engineer

N



DISCLAIMER: OSE does not guarantee the accuracy of this version of the 1917-18 Rio Grande Drainage Survey map. The official version is housed at the District 1 Office of the State Engineer in Albuquerque.





MRGCD Property Map No. 41

1917-18 OSE Rio Grande Drainage Survey  
MRGCD parcel data: prbers\_utm

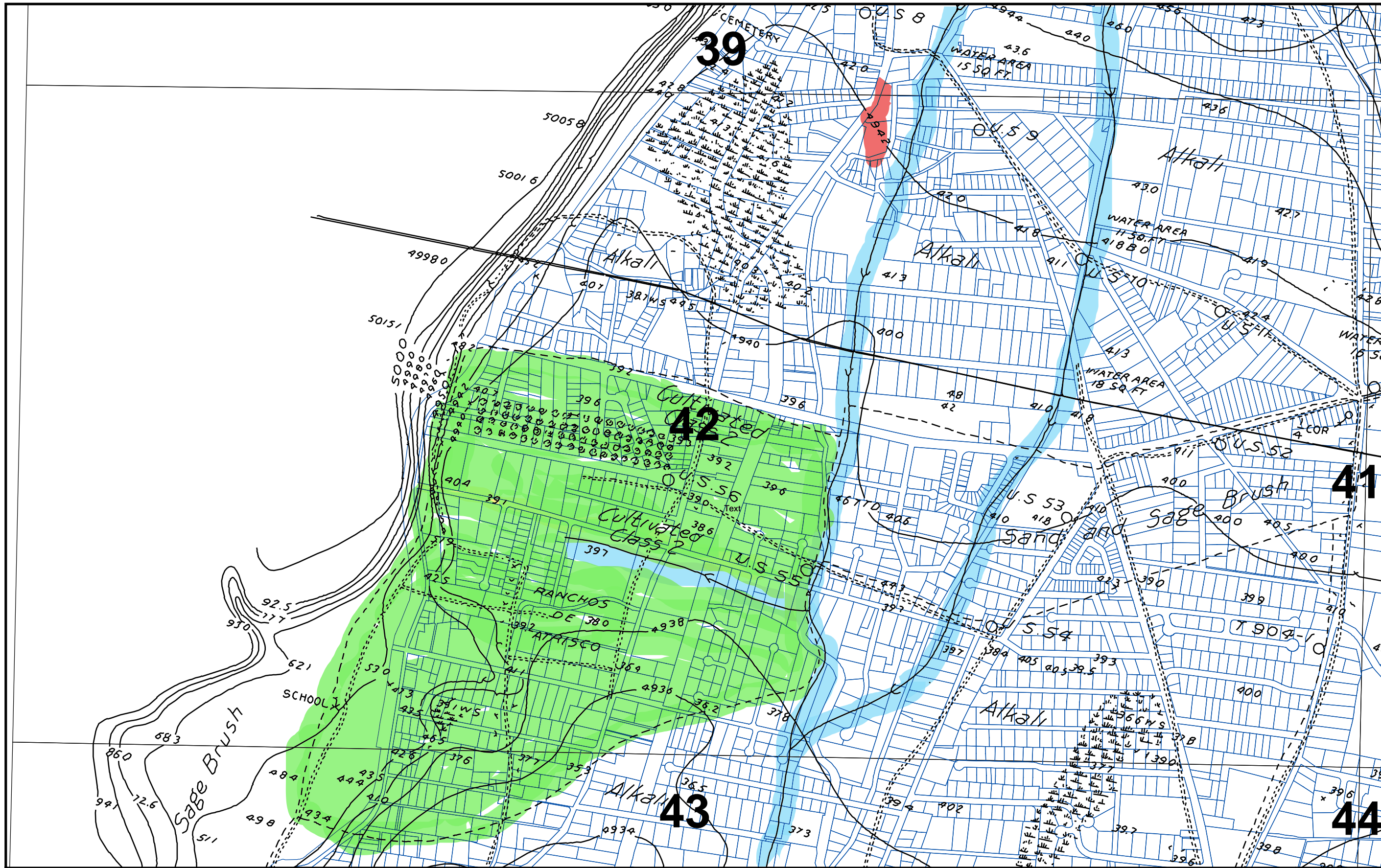
District 1 Office - Water Rights  
Jess L. Ward, District Supervisor

Office of the State Engineer  
John R. D. Antonio, Jr., P.E.  
State Engineer

N



DISCLAIMER: OSE does not guarantee the accuracy of this version of the 1917-18 Rio Grande Drainage Survey map. The official version is housed at the District 1 Office of the State Engineer in Albuquerque.



MRGCD Property Map No. 42

1917-18 OSE Rio Grande Drainage Survey  
MRGCD parcel data: prbers\_utm

District 1 Office - Water Rights  
Jess L. Ward, District Supervisor

Office of the State Engineer  
John R. D. Antonio, Jr., P.E.  
State Engineer

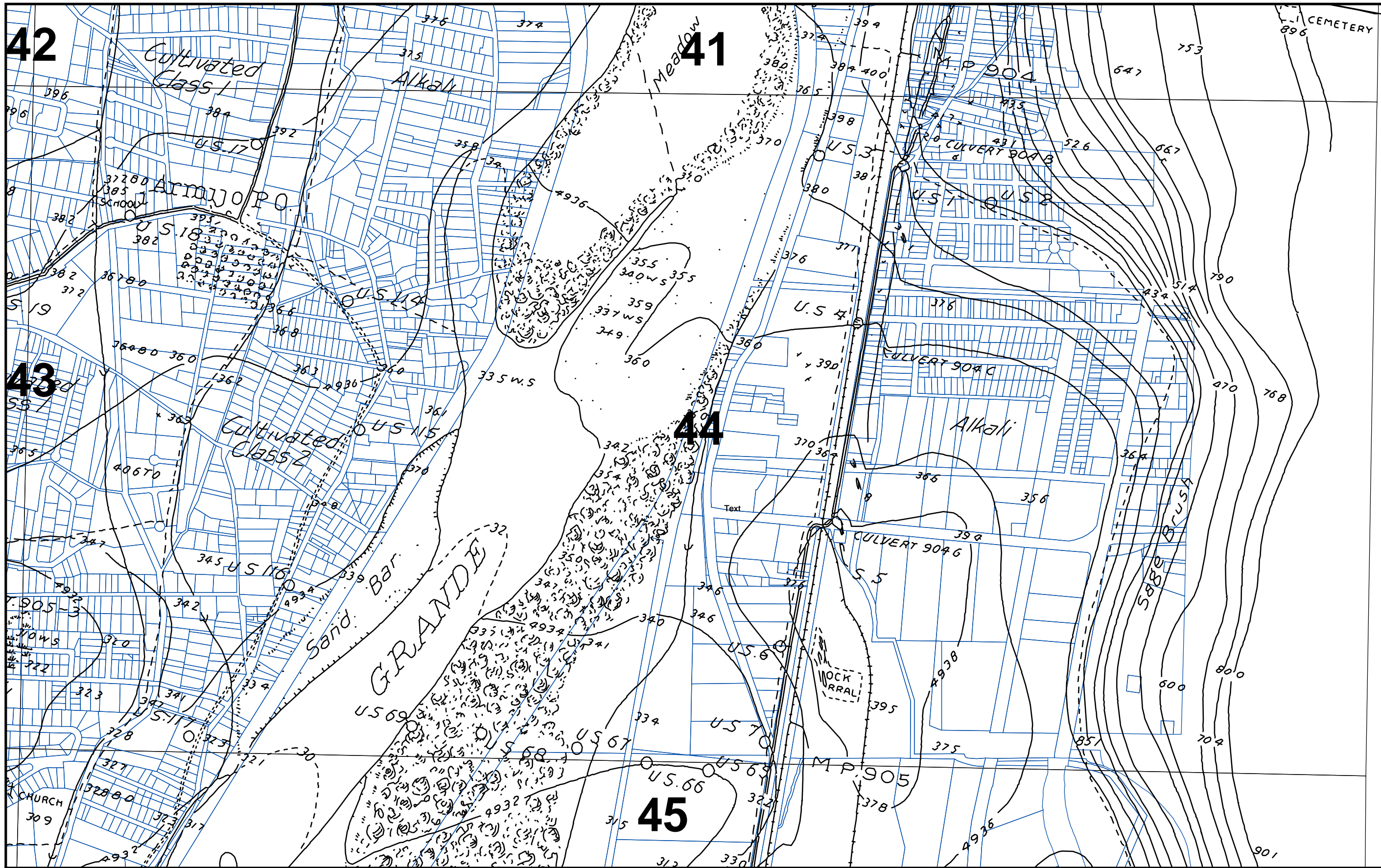
N



DISCLAIMER: OSE does not guarantee the accuracy of this version of the 1917-18 Rio Grande Drainage Survey map. The official version is housed at the District 1 Office of the State Engineer in Albuquerque.







MRGCD Property Map No. 44

1917-18 OSE Rio Grande Drainage Survey  
MRGCD parcel data: prbers\_utm

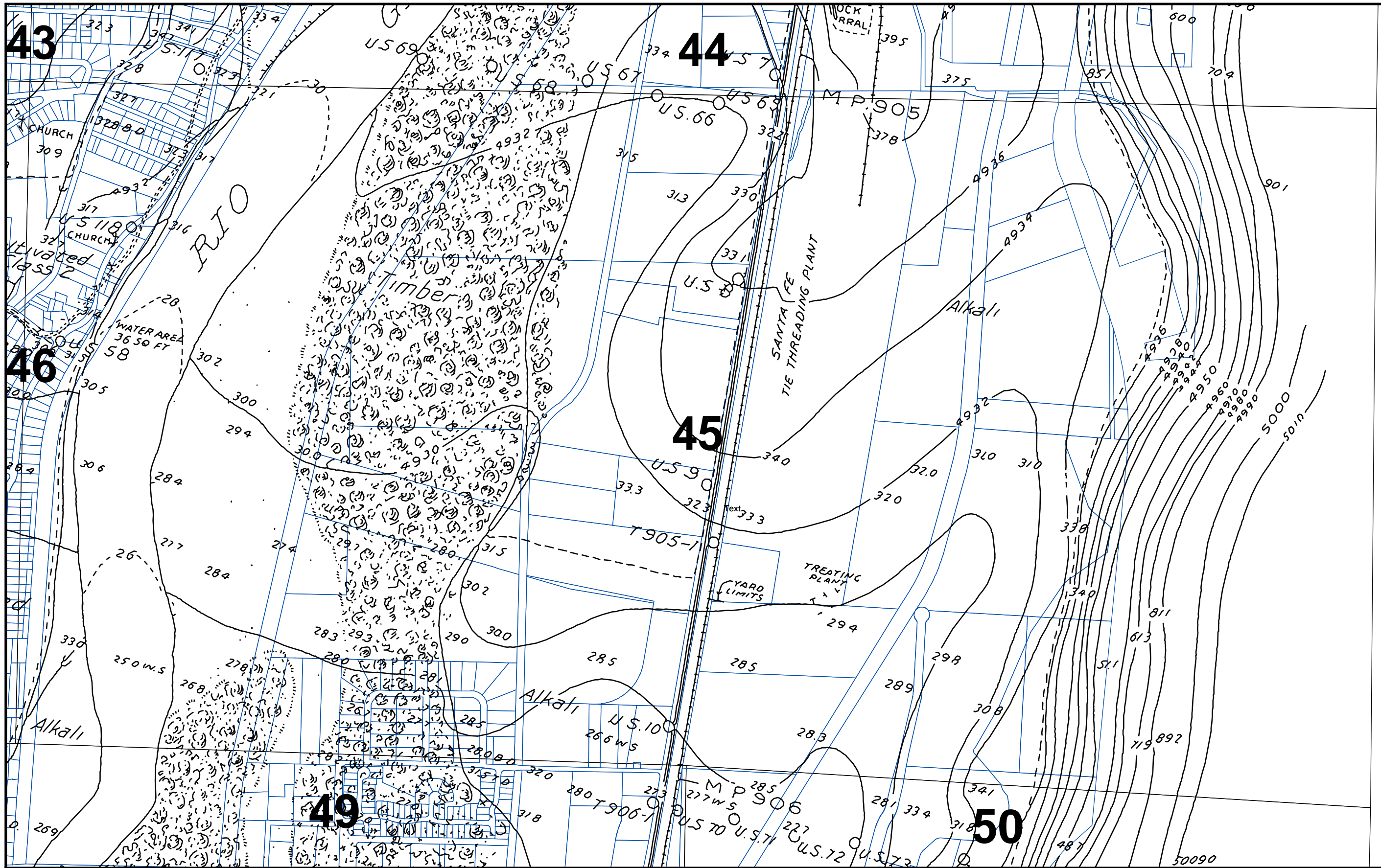
District 1 Office - Water Rights  
Jess L. Ward, District Supervisor

Office of the State Engineer  
John R. D. Antonio, Jr., P.E.  
State Engineer

N



DISCLAIMER: OSE does not guarantee the accuracy of this version of the 1917-18 Rio Grande Drainage Survey map. The official version is housed at the District 1 Office of the State Engineer in Albuquerque.



MRGCD Property Map No. 45

1917-18 OSE Rio Grande Drainage Survey  
MRGCD parcel data: prbers\_utm

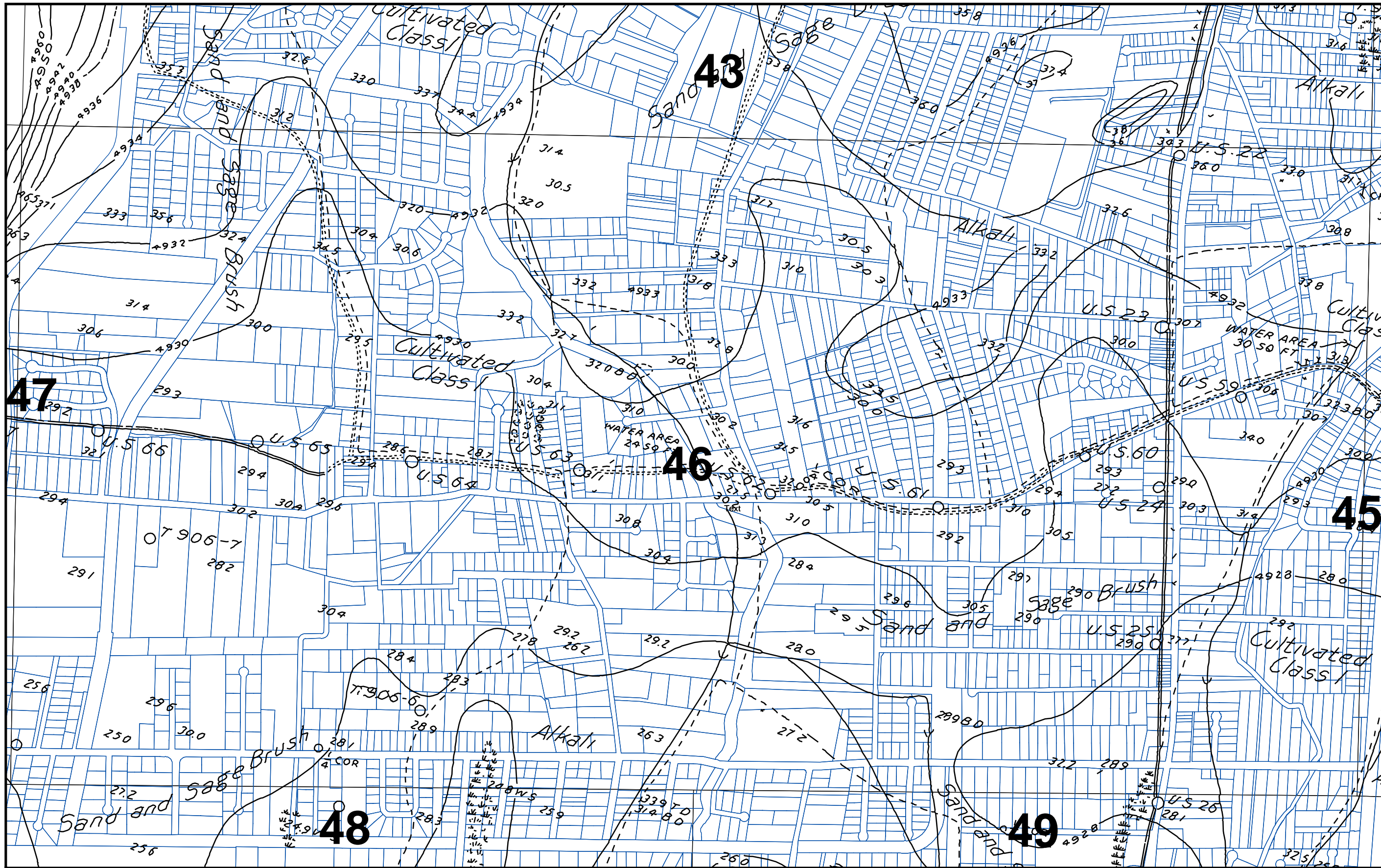
District 1 Office - Water Rights  
Jess L. Ward, District Supervisor

Office of the State Engineer  
John R. D. Antonio, Jr., P.E.  
State Engineer

N



DISCLAIMER: OSE does not guarantee the accuracy of this version of the 1917-18 Rio Grande Drainage Survey map. The official version is housed at the District 1 Office of the State Engineer in Albuquerque.



MRGCD Property Map No. 46

1917-18 OSE Rio Grande Drainage Survey  
MRGCD parcel data: prbers\_utm

District 1 Office - Water Rights  
Jess L. Ward, District Supervisor

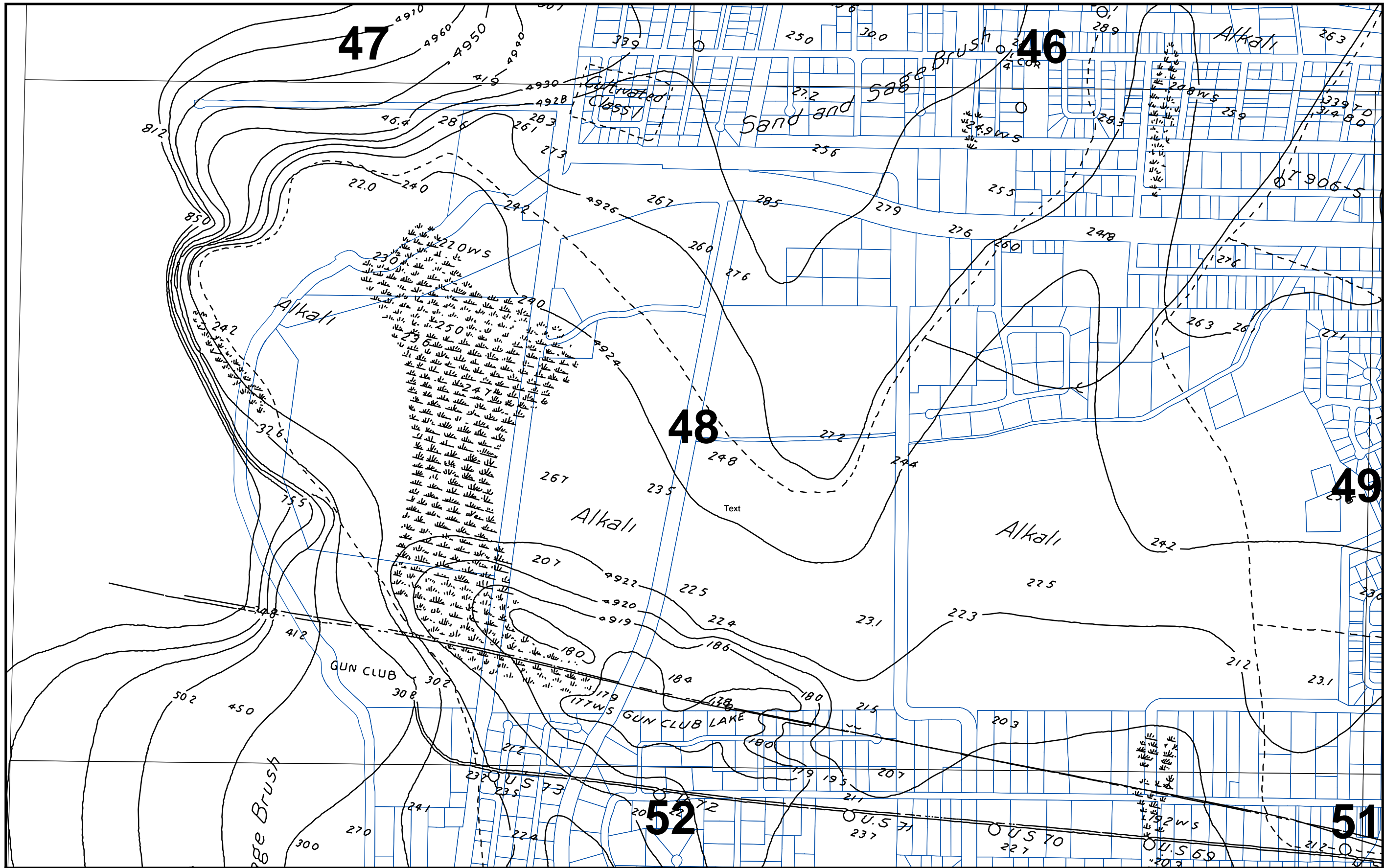
Office of the State Engineer  
John R. D. Antonio, Jr., P.E.  
State Engineer

N



DISCLAIMER: OSE does not guarantee the accuracy of this version of the 1917-18 Rio Grande Drainage Survey map. The official version is housed at the District 1 Office of the State Engineer in Albuquerque.





MRGCD Property Map No. 48

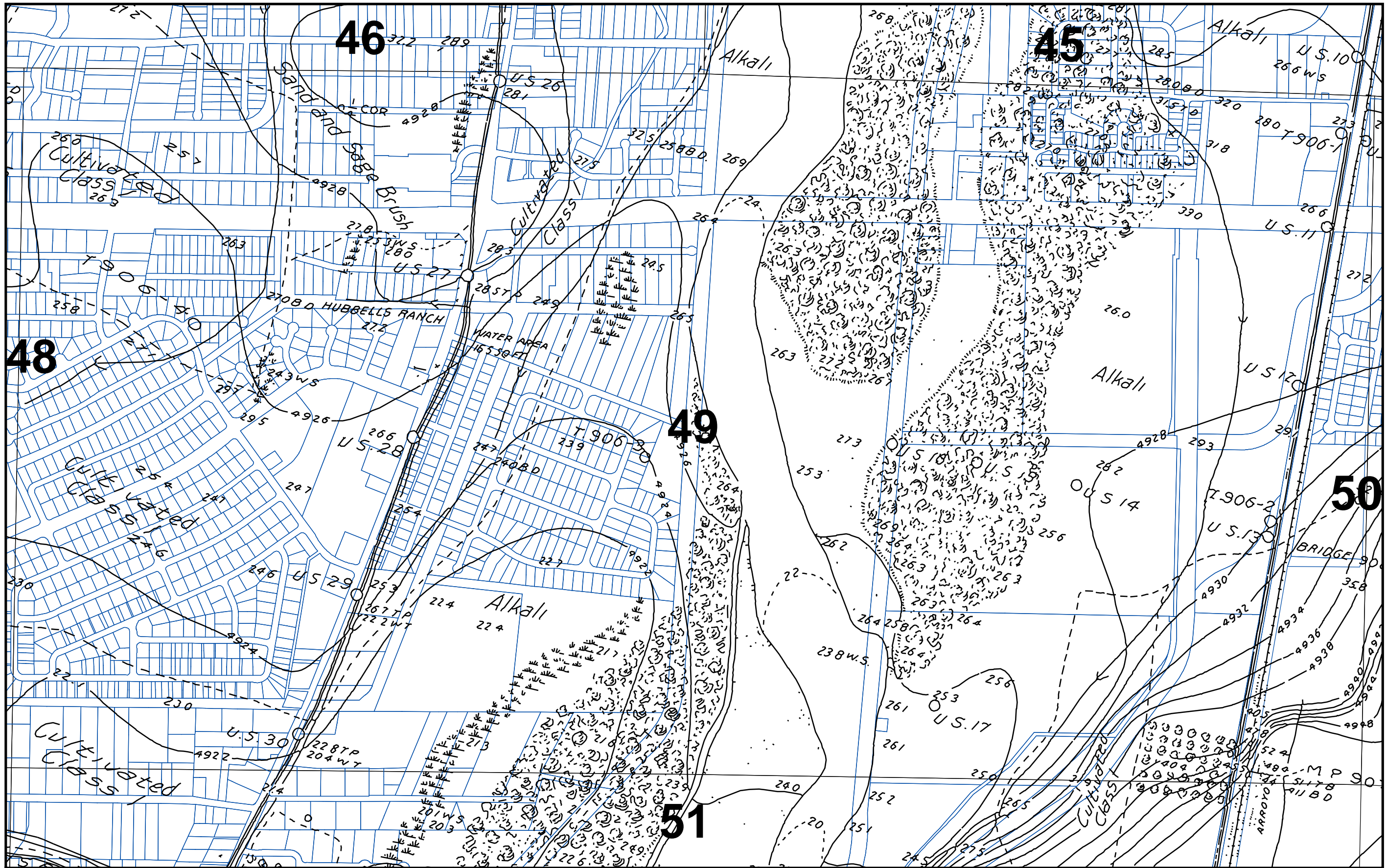
1917-18 OSE Rio Grande Drainage Survey  
MRGCD parcel data: prbers\_utm

District 1 Office - Water Rights  
Jess L. Ward, District Supervisor

Office of the State Engineer  
John R. D. Antonio, Jr., P.E.  
State Engineer

N

DISCLAIMER: OSE does not guarantee the accuracy of this version of the 1917-18 Rio Grande Drainage Survey map. The official version is housed at the District 1 Office of the State Engineer in Albuquerque.



MRGCD Property Map No. 49

1917-18 OSE Rio Grande Drainage Survey  
MRGCD parcel data: prbers\_utm

District 1 Office - Water Rights  
Jess L. Ward, District Supervisor

Office of the State Engineer  
John R. D. Antonio, Jr., P.E.  
State Engineer

N



DISCLAIMER: OSE does not guarantee the accuracy of this version of the 1917-18 Rio Grande Drainage Survey map. The official version is housed at the District 1 Office of the State Engineer in Albuquerque.